




Coolamon Local Environmental Plan 2010

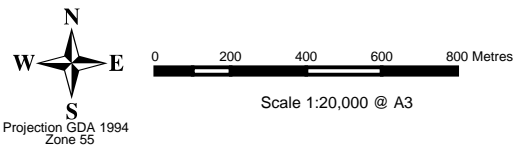
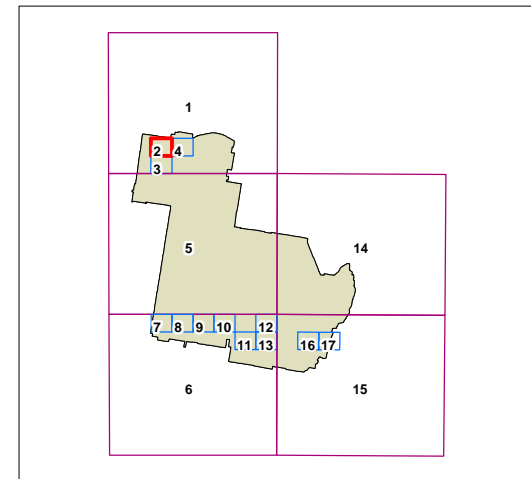
Flood Planning Area Map - Sheet FLD_002

Flood Planning Area

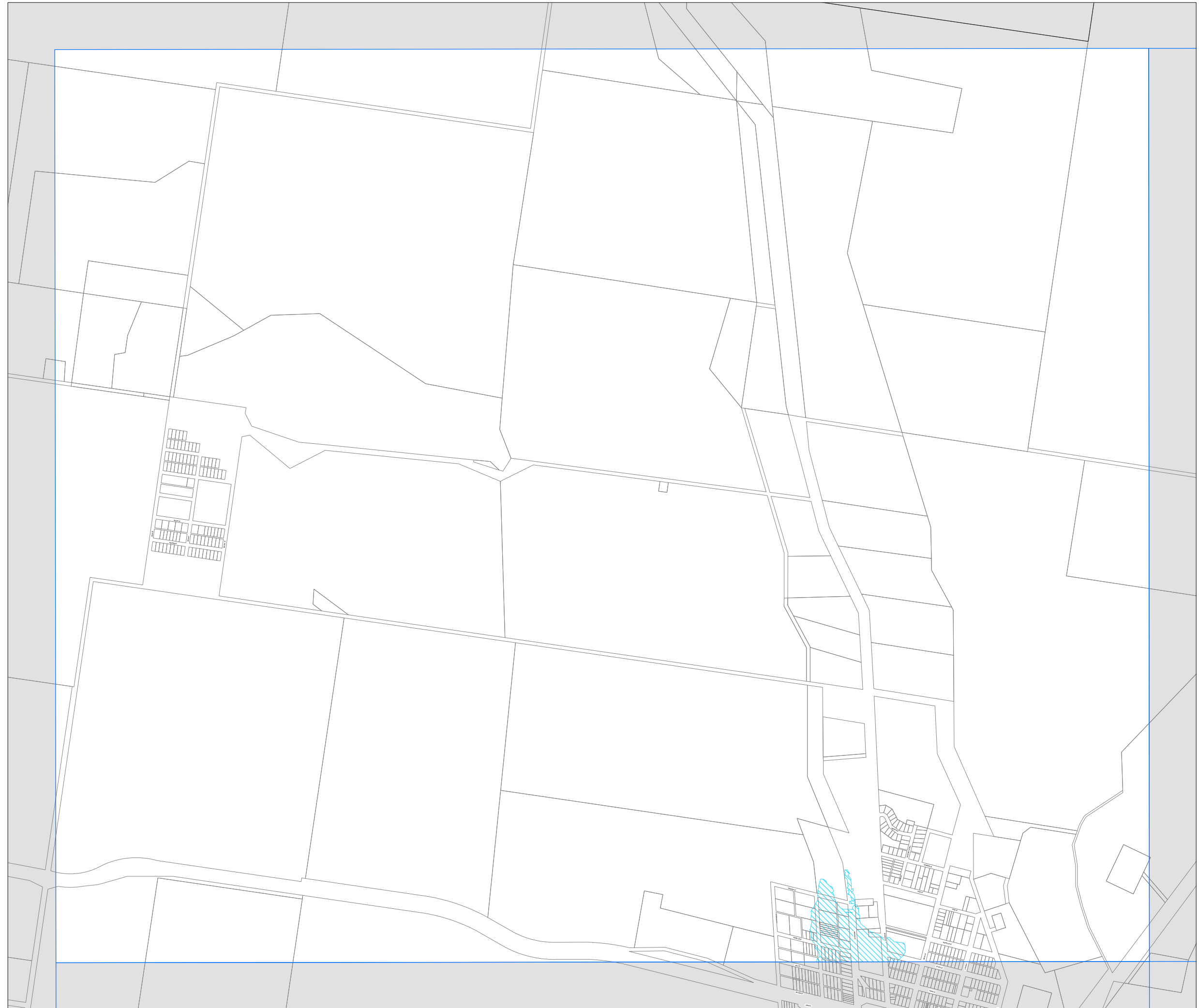
 Flood Planning Area

Cadastral

 Cadastral 03/03/09 © Dept of Lands



Map pdf File Number:
2000_COM_FLD_002_020_20100201






Coolamon Local Environmental Plan 2010

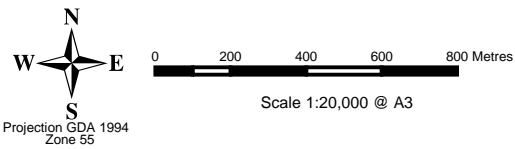
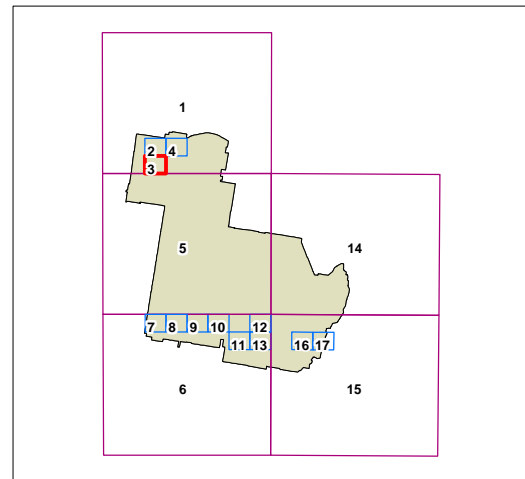
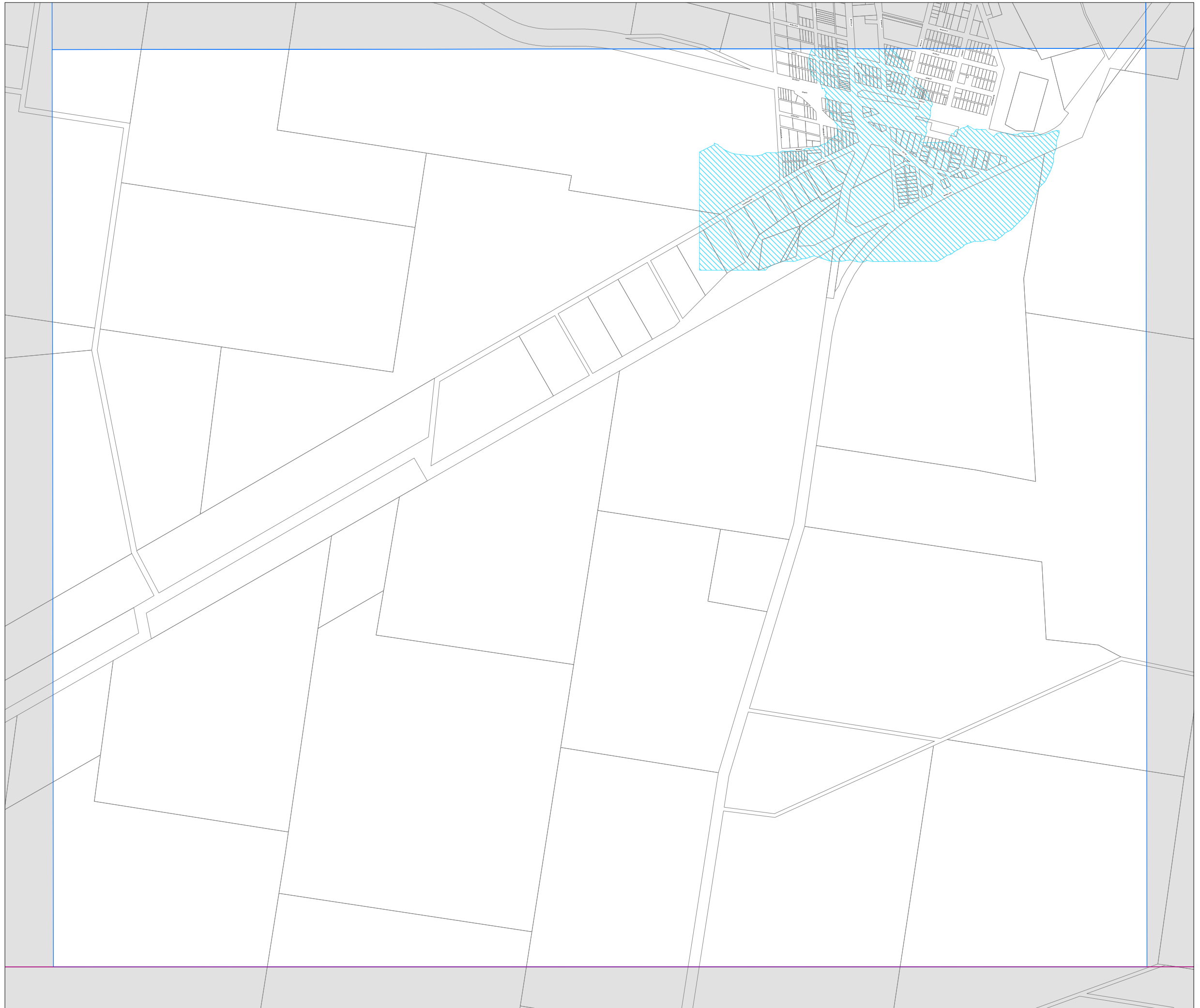
Flood Planning Area Map - Sheet FLD_003

Flood Planning Area

 Flood Planning Area

Cadastral

 Cadastral 03/03/09 © Dept of Lands






Coolamon Local Environmental Plan 2010

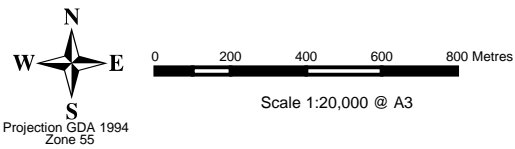
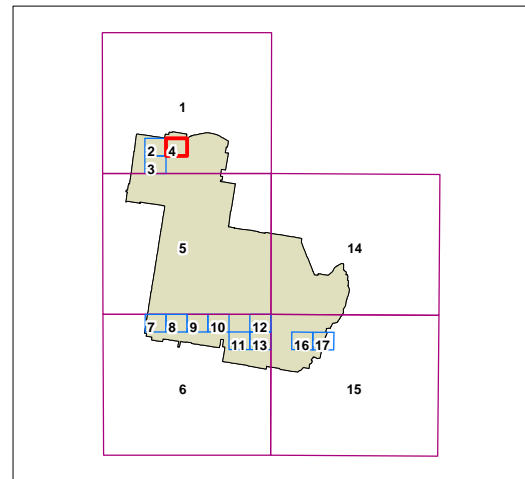
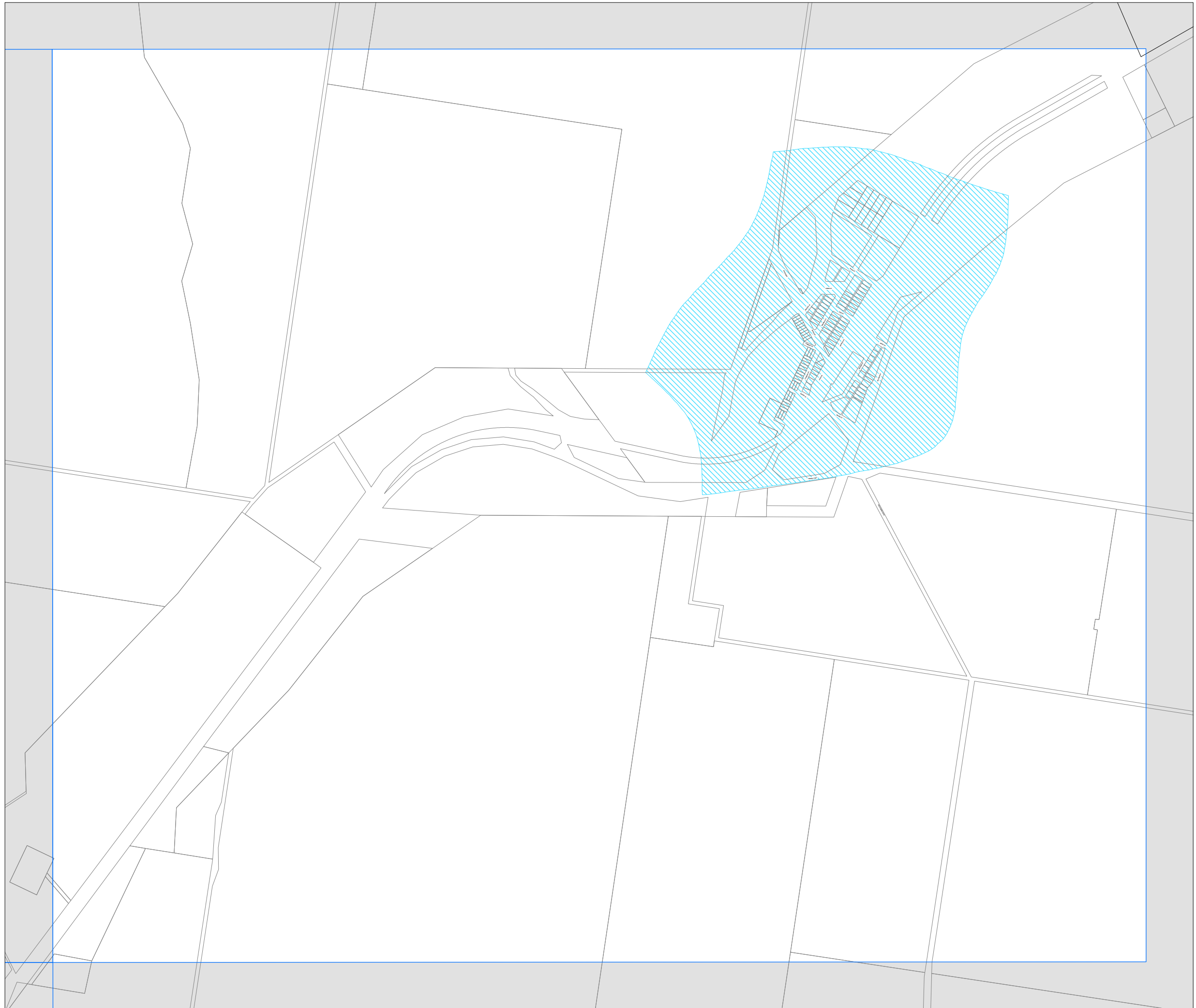
Flood Planning Area Map - Sheet FLD_004

Flood Planning Area

 Flood Planning Area

Cadastral

 Cadastral 03/03/09 © Dept of Lands






Coolamon Local Environmental Plan 2010

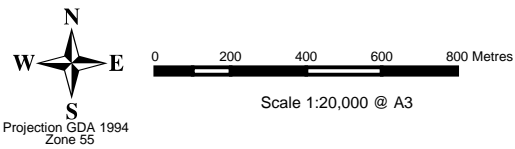
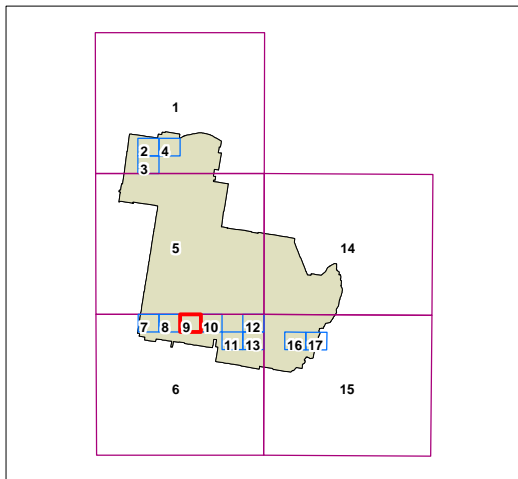
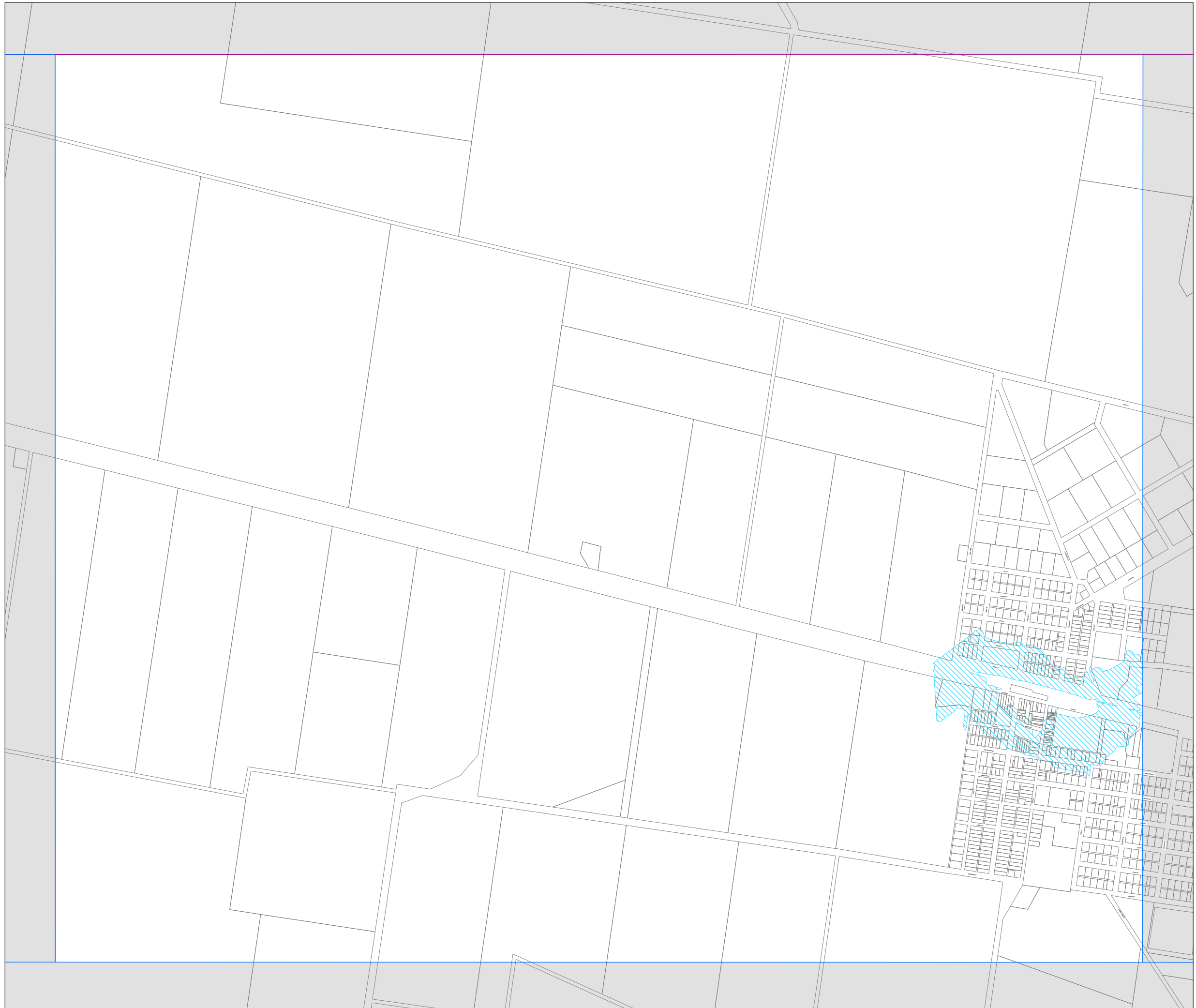
Flood Planning Area Map - Sheet FLD_009

Flood Planning Area

 Flood Planning Area

Cadastral

 Cadastral 03/03/09 © Dept of Lands






Coolamon Local Environmental Plan 2010

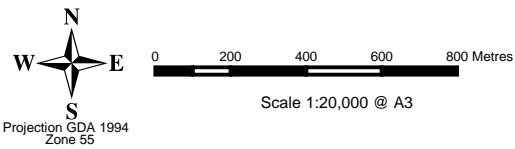
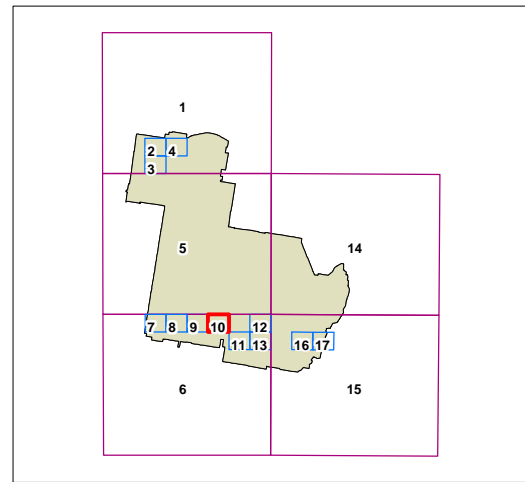
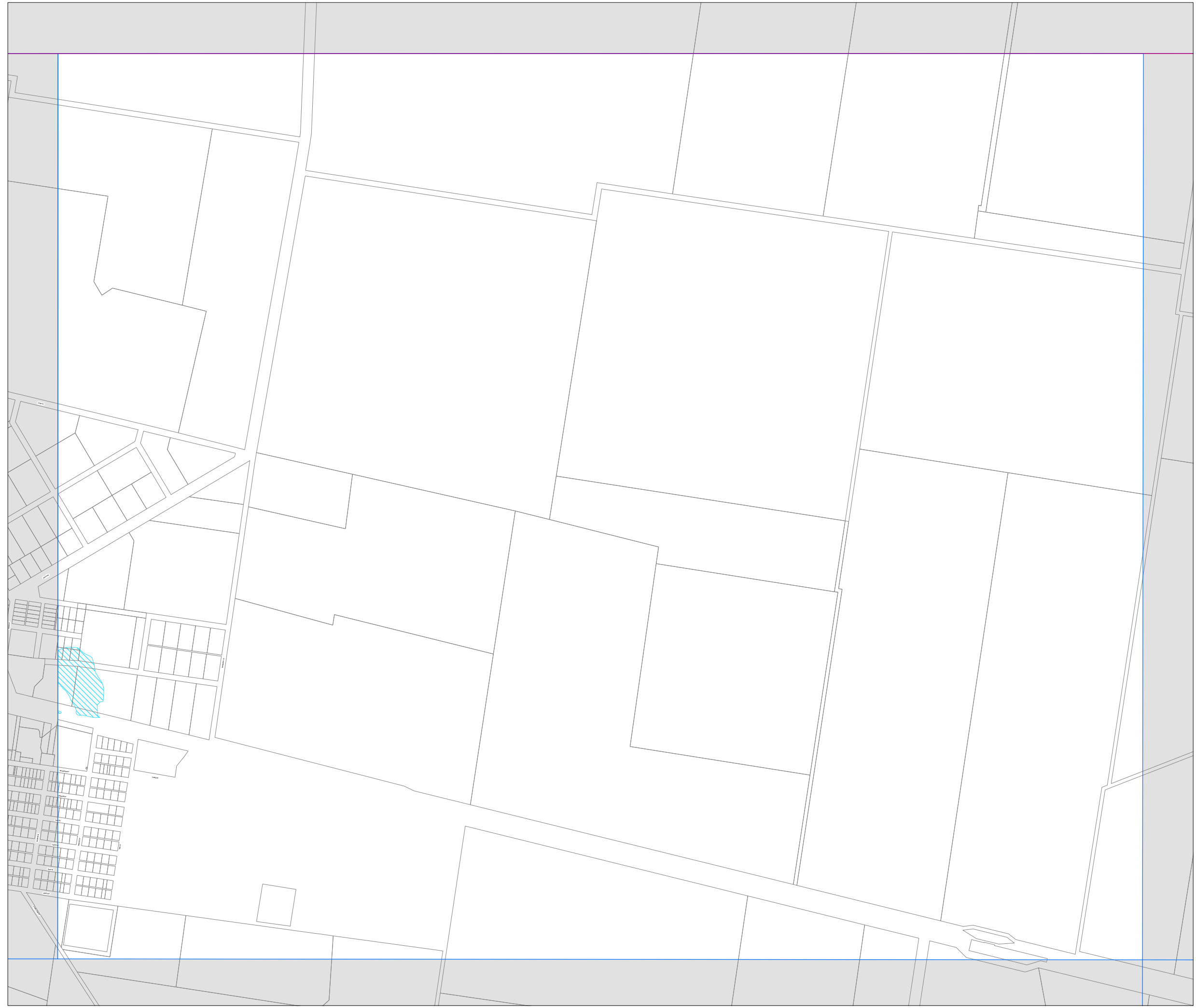
Flood Planning Area Map - Sheet FLD_010

Flood Planning Area

 Flood Planning Area

Cadastre

 Cadastre 03/03/09 © Dept of Lands






Coolamon Local Environmental Plan 2010

Flood Planning Area Map - Sheet FLD_013

Flood Planning Area

 Flood Planning Area

Cadastral

 Cadastral 03/03/09 © Dept of Lands

