



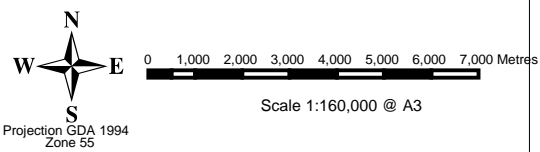
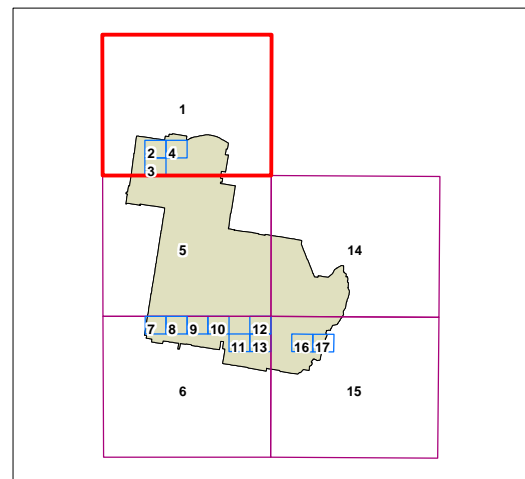
Natural Resource Sensitivity Map
Land - Sheet NRL_001

Sensitive Area

 Sensitive Area

Cadastral

 Cadastral 03/03/09 © Dept of Lands






Coolamon Local Environmental Plan 2010

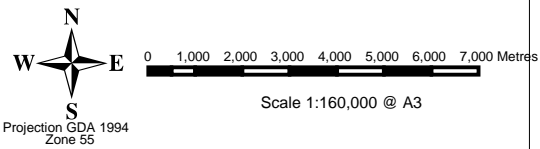
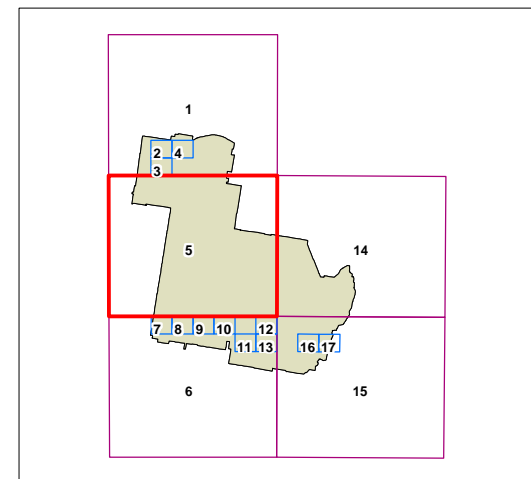
Natural Resource Sensitivity Map
Land - Sheet NRL_005

Sensitive Area

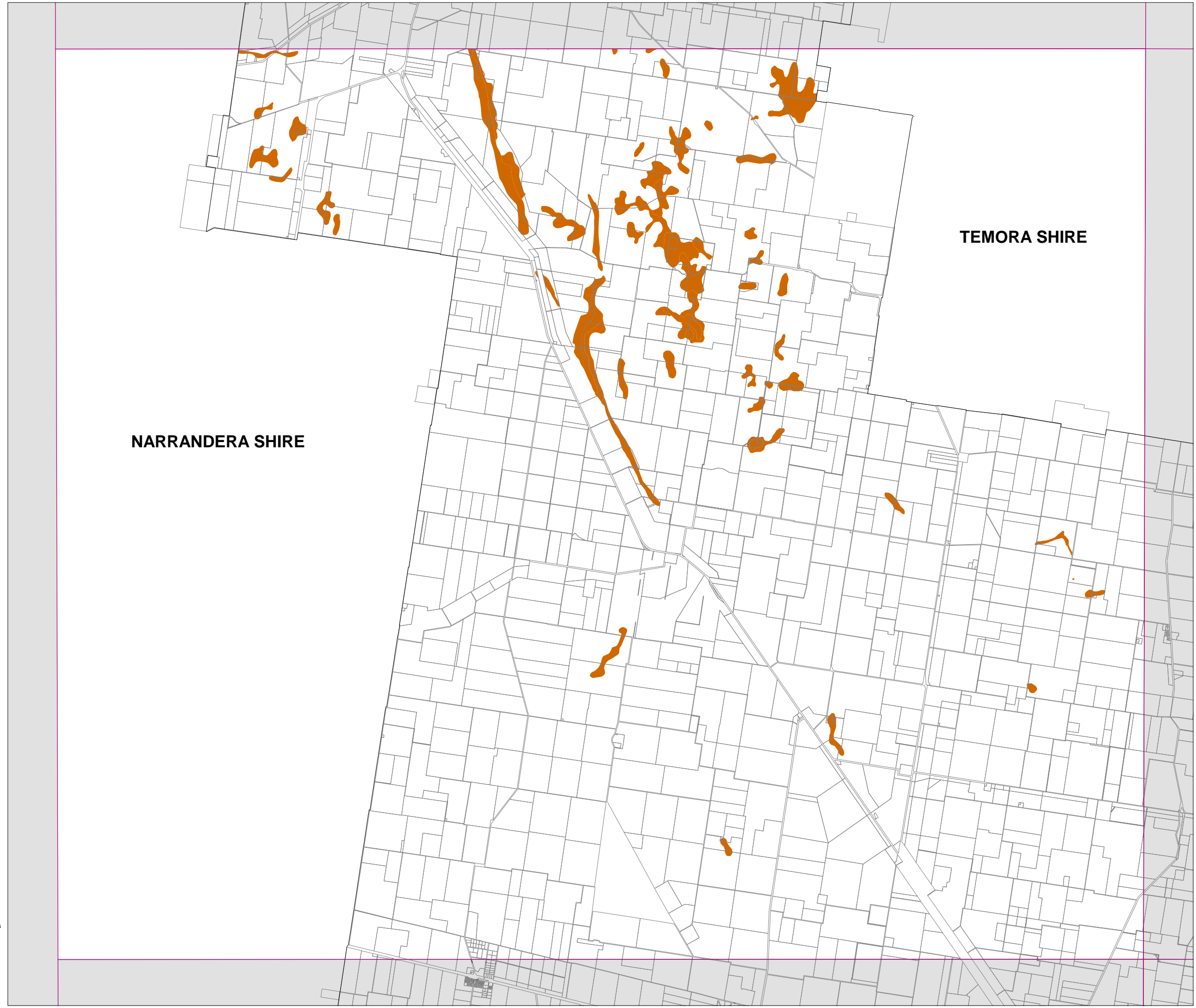
 Sensitive Area

Cadastral

 Cadastral 03/03/09 © Dept of Lands



Map pdf File Number:
2000_COM_NRL_005_160_20100201

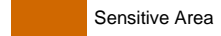




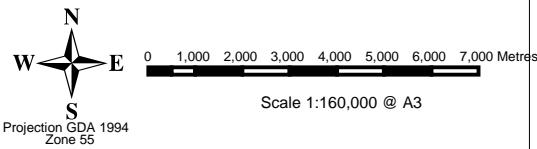
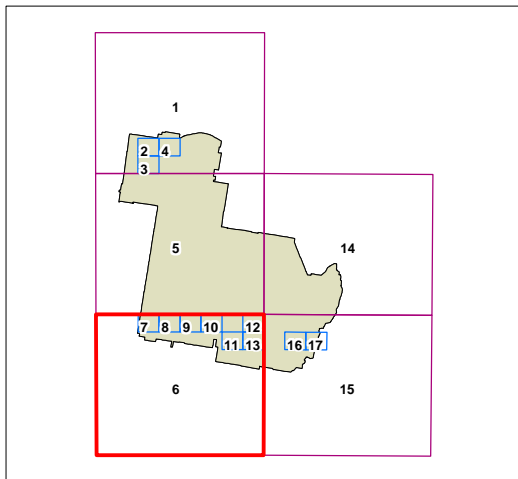
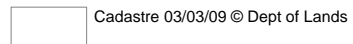
Coolamon Local Environmental Plan 2010

Natural Resource Sensitivity Map
Land - Sheet NRL_006

Sensitive Area



Cadastral




Map pdf File Number:
2000_COM_NRL_006_160_20100201

NARRANDERA SHIRE


CITY OF WAGGA WAGGA

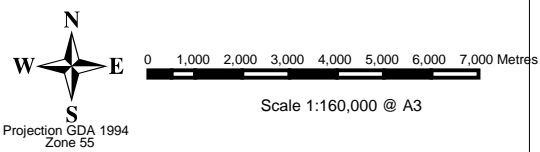
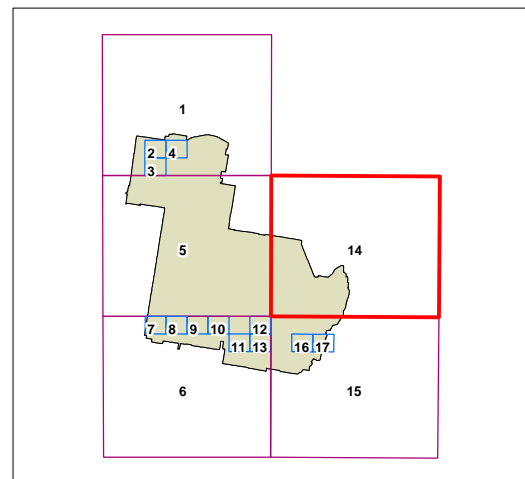


Sensitive Area


 Sensitive Area

Cadastral

 Cadastral 03/03/09 © Dept of Lands



Sensitive Area
 Sensitive Area

Cadastre
 Cadastre 03/03/09 © Dept of Lands

