

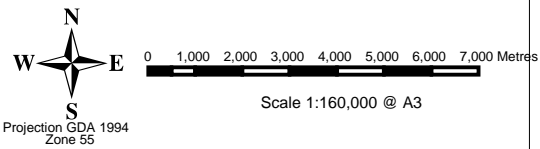
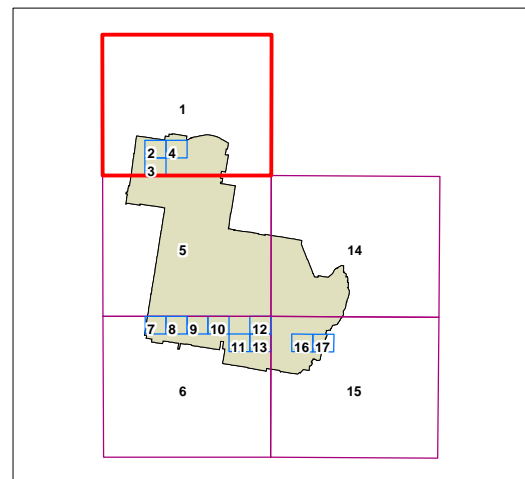
Land Zoning Map - Sheet LZN_001

Zone

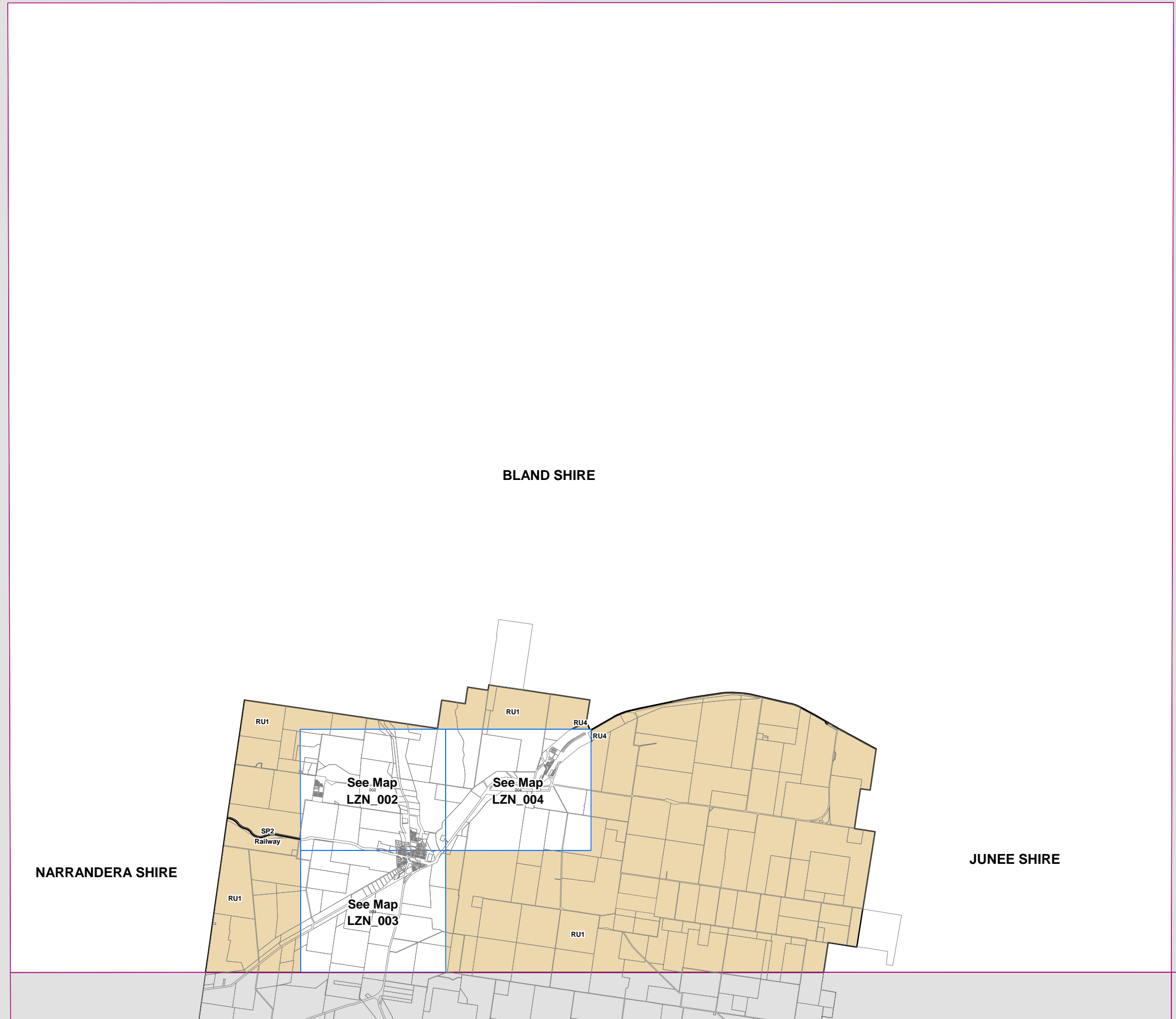
- RE1 Public Recreation
- RU1 Primary Production
- RU3 Forestry
- RU4 Rural Small Holdings
- RU5 Village
- SP2 Infrastructure

Cadastre

Cadastre 03/03/09 © Dept of Lands



Map pdf File Number:
2000_COM_LZN_001_160_20100201



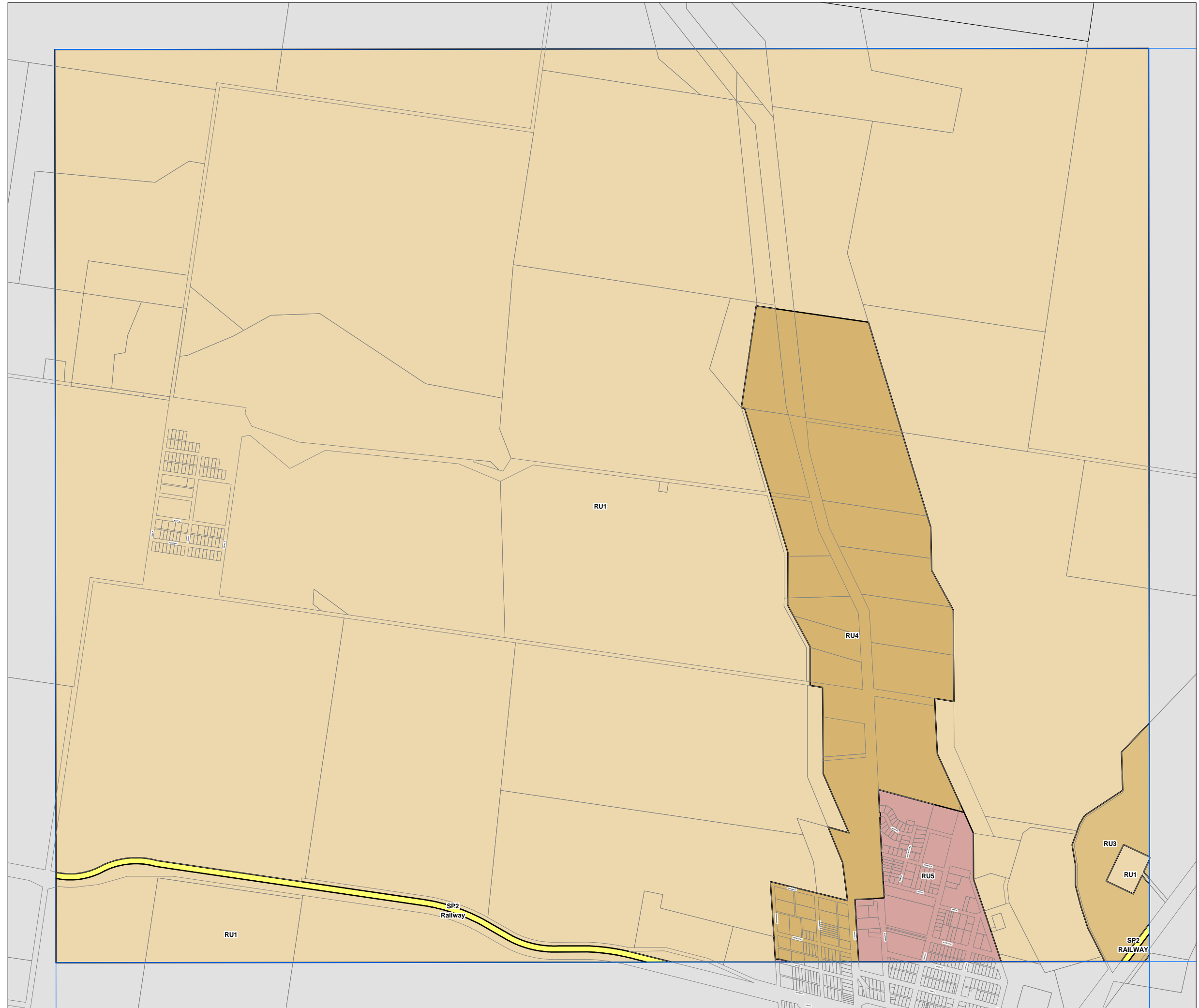
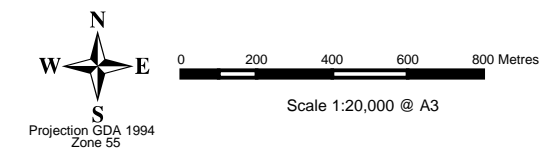
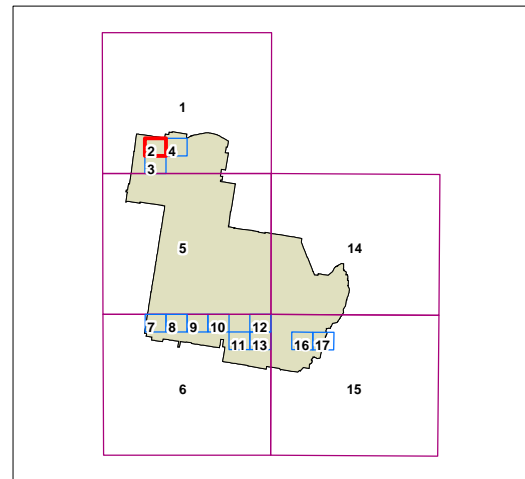
Land Zoning Map - Sheet LZN_002

Zone

- RE1 Public Recreation
- RU1 Primary Production
- RU3 Forestry
- RU4 Rural Small Holdings
- RU5 Village
- SP2 Infrastructure

Cadastre

Cadastre 03/03/09 © Dept of Lands

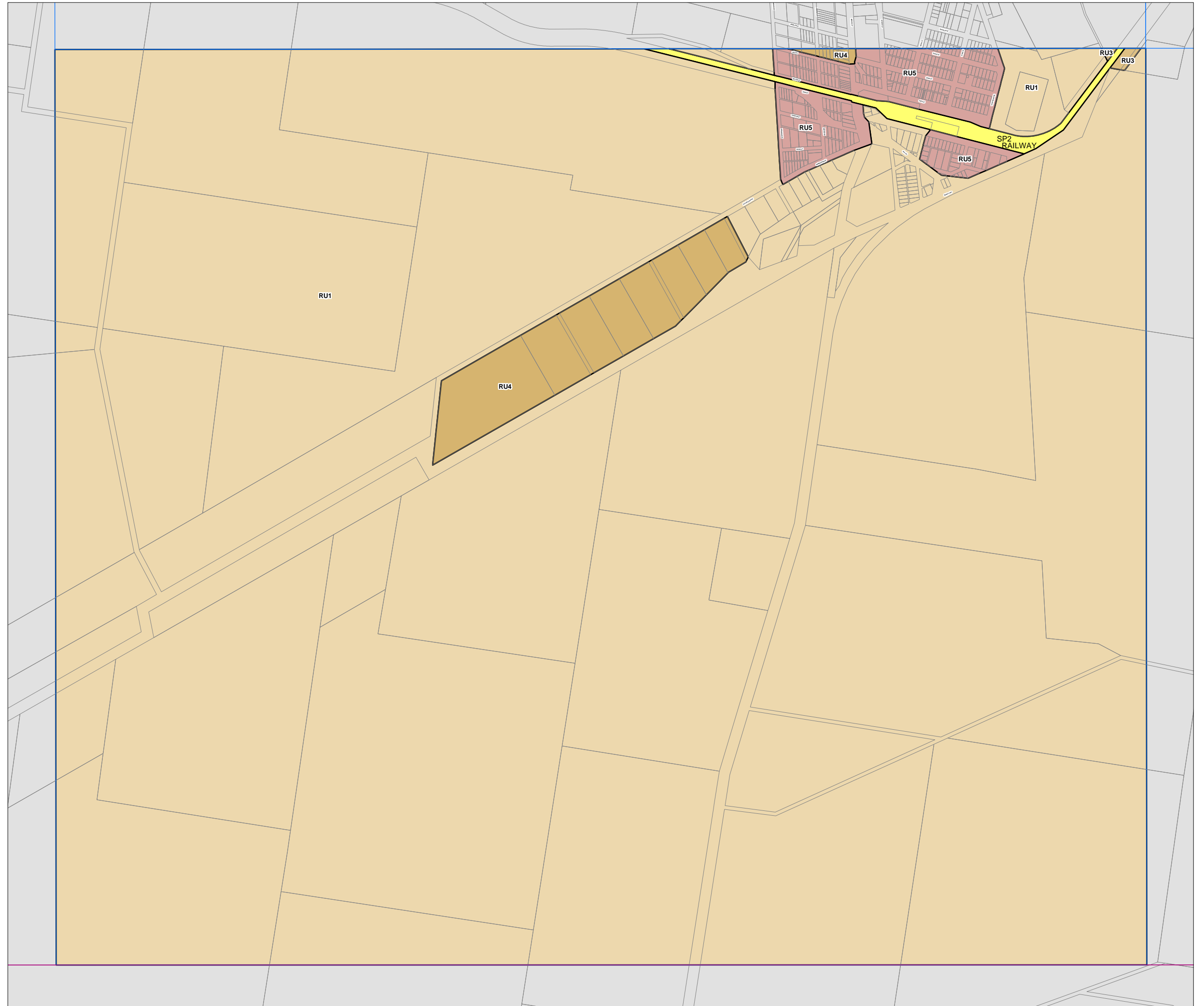
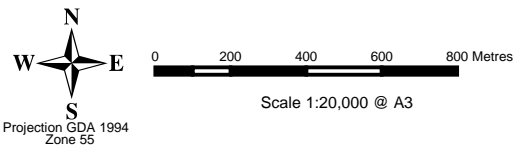
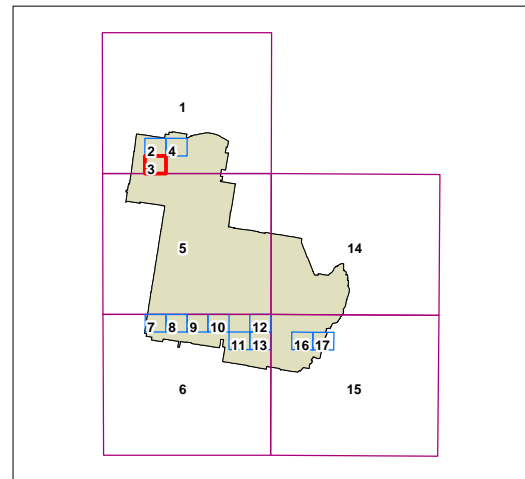


Zone

- RE1 Public Recreation
- RU1 Primary Production
- RU3 Forestry
- RU4 Rural Small Holdings
- RU5 Village
- SP2 Infrastructure

Cadastre

Cadastre 03/03/09 © Dept of Lands




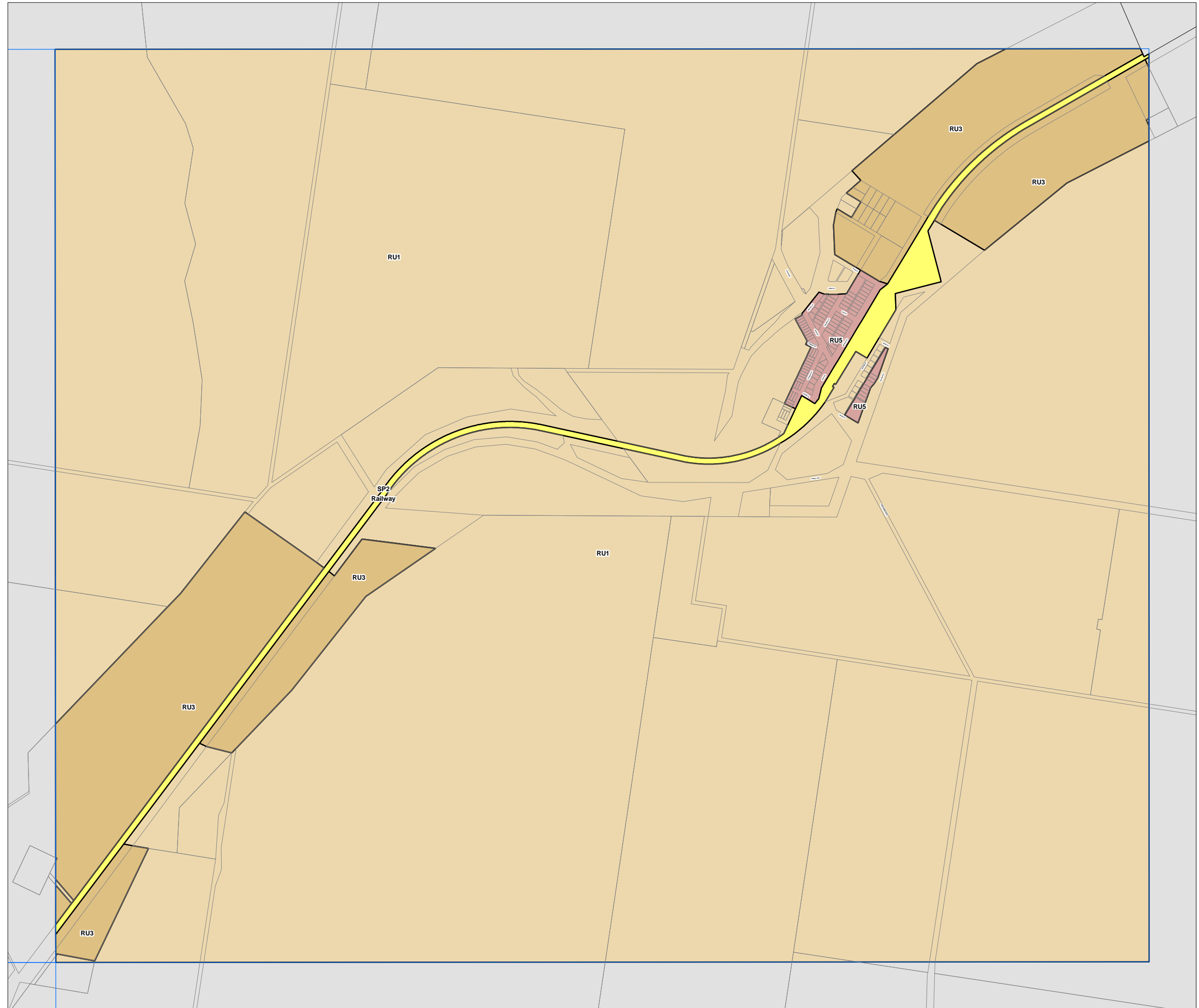
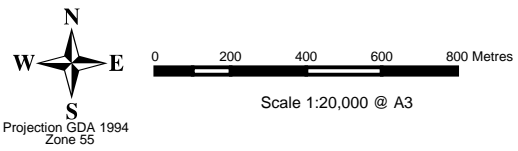
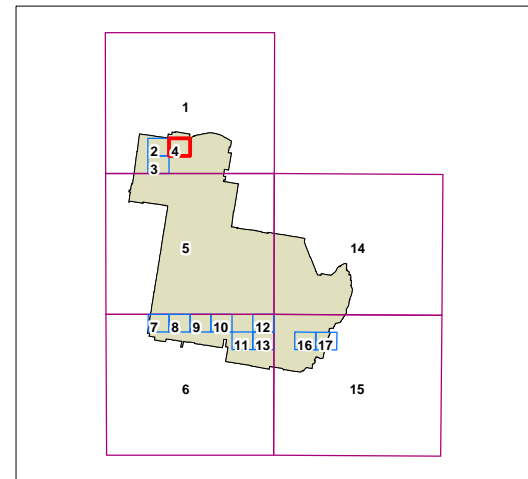
Land Zoning Map - Sheet LZN_004

Zone

- RE1 Public Recreation
- RU1 Primary Production
- RU3 Forestry
- RU4 Rural Small Holdings
- RU5 Village
- SP2 Infrastructure

Cadastre

 Cadastre 03/03/09 © Dept of Lands

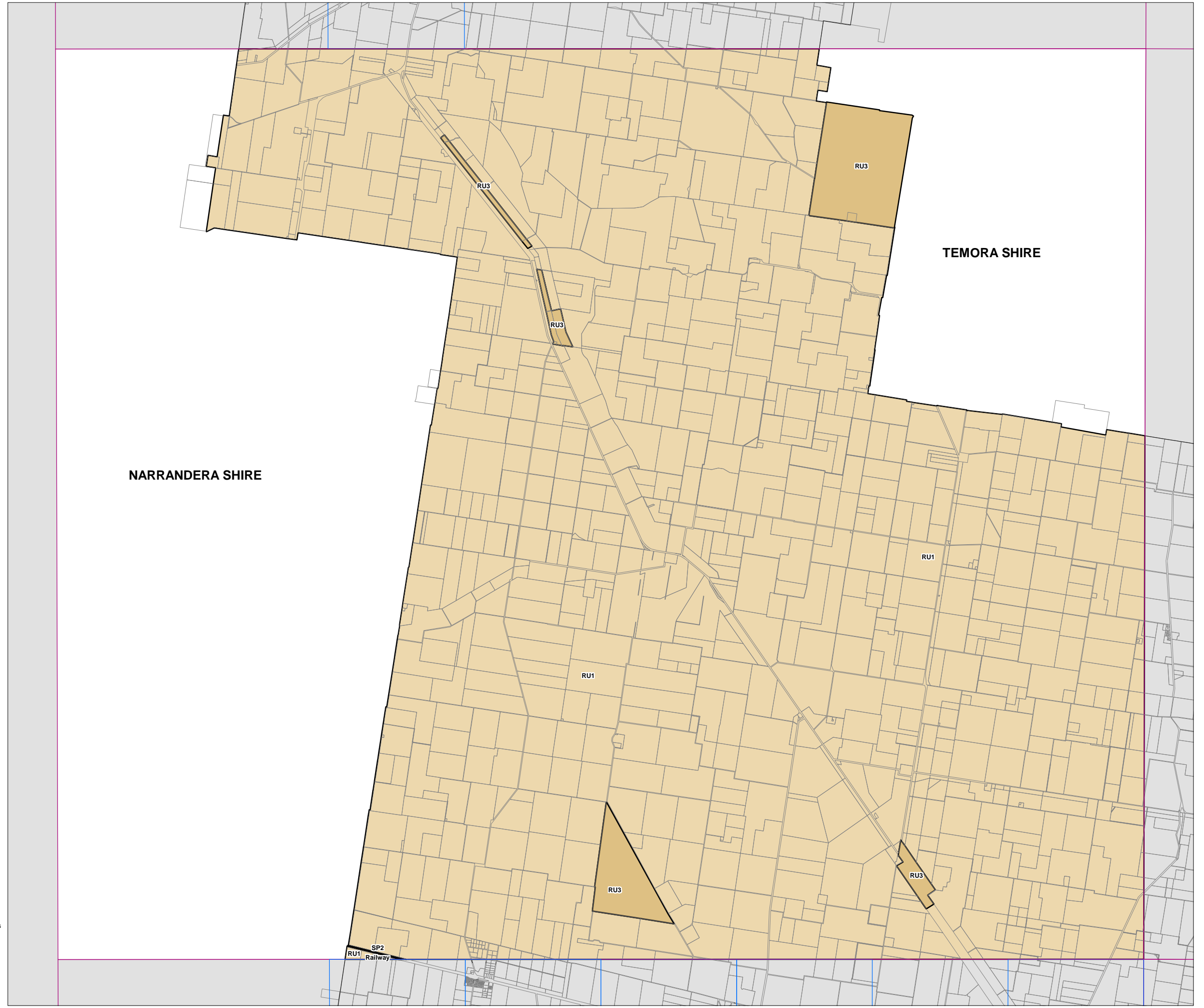
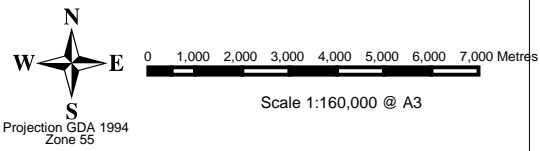
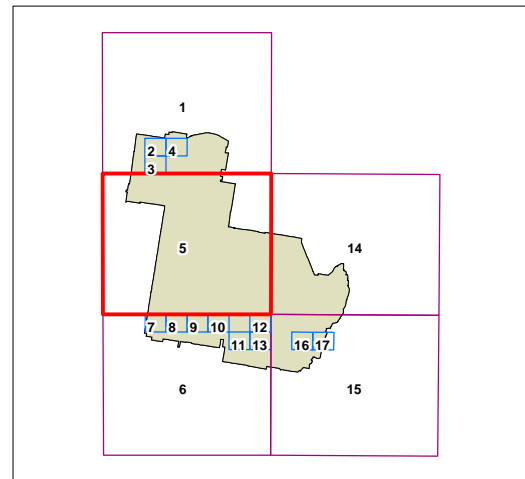


Zone

- RE1 Public Recreation
- RU1 Primary Production
- RU3 Forestry
- RU4 Rural Small Holdings
- RU5 Village
- SP2 Infrastructure

Cadastre


Cadastre 03/03/09 © Dept of Lands



Zone

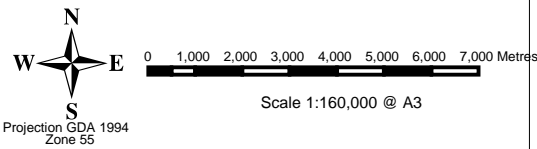
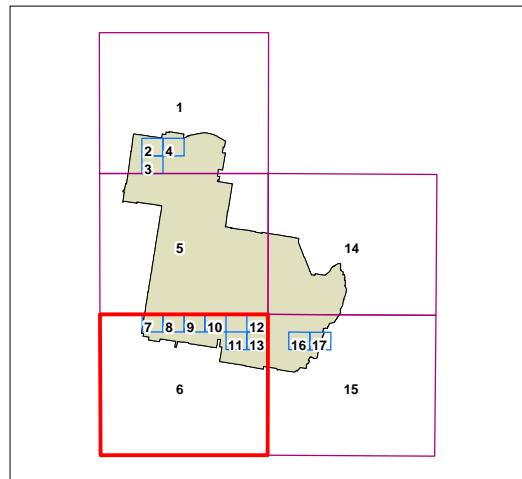
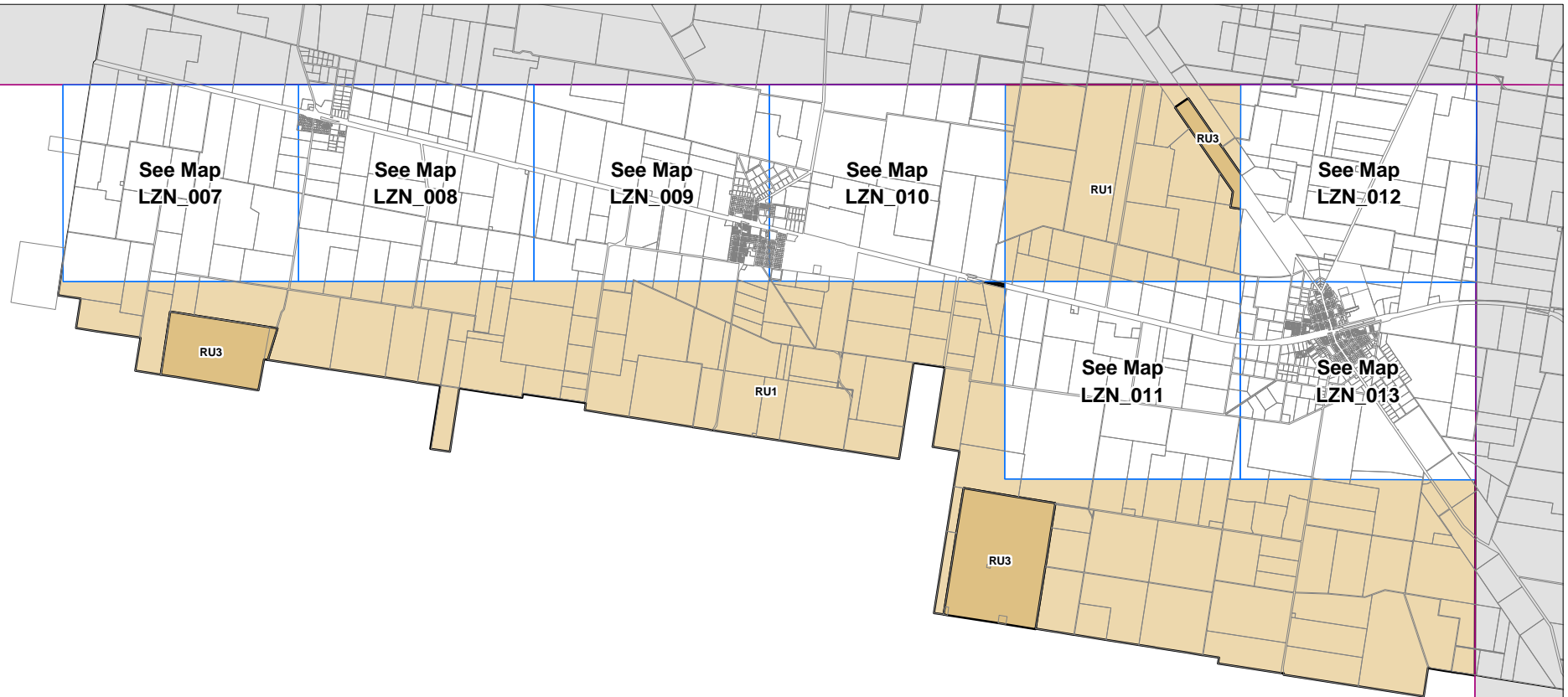
- RE1 Public Recreation
- RU1 Primary Production
- RU3 Forestry
- RU4 Rural Small Holdings
- RU5 Village
- SP2 Infrastructure

Cadastre

 Cadastre 03/03/09 © Dept of Lands

NARRANDERA SHIRE

CITY OF WAGGA WAGGA

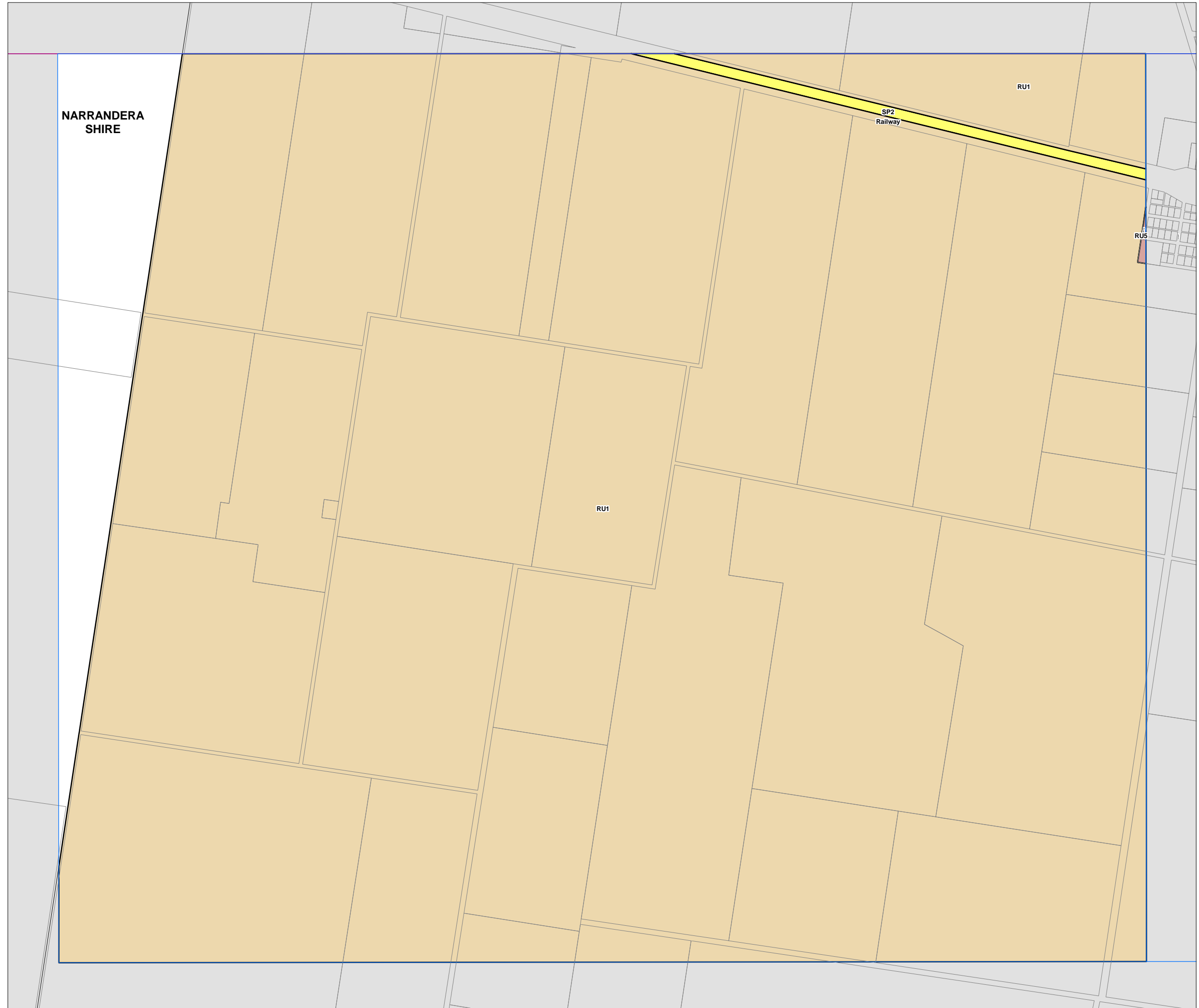
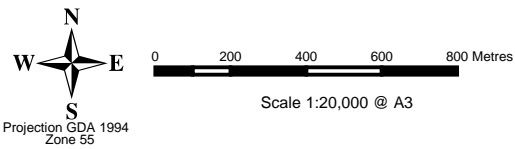
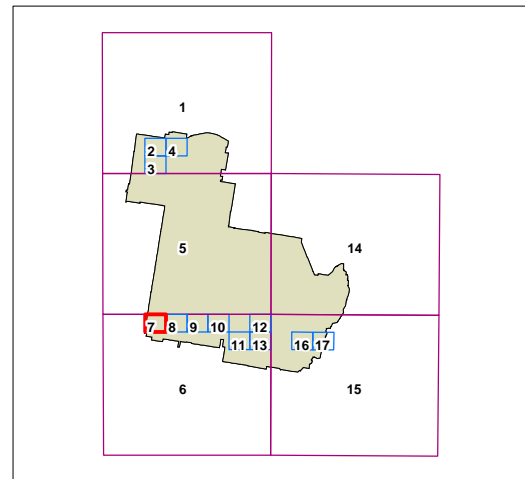


Zone

- RE1 Public Recreation
- RU1 Primary Production
- RU3 Forestry
- RU4 Rural Small Holdings
- RU5 Village
- SP2 Infrastructure

Cadastre


Cadastre 03/03/09 © Dept of Lands

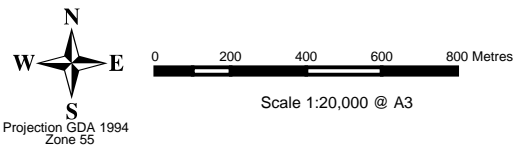
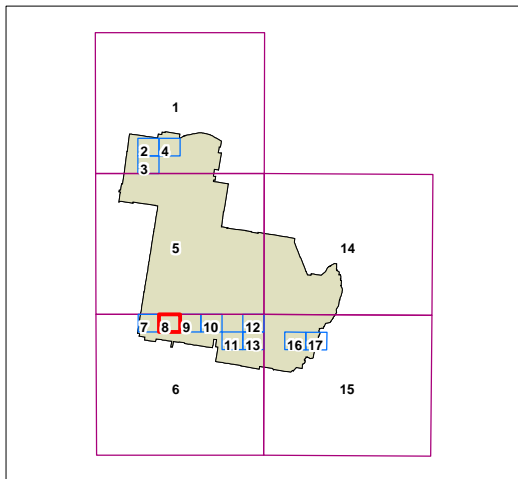
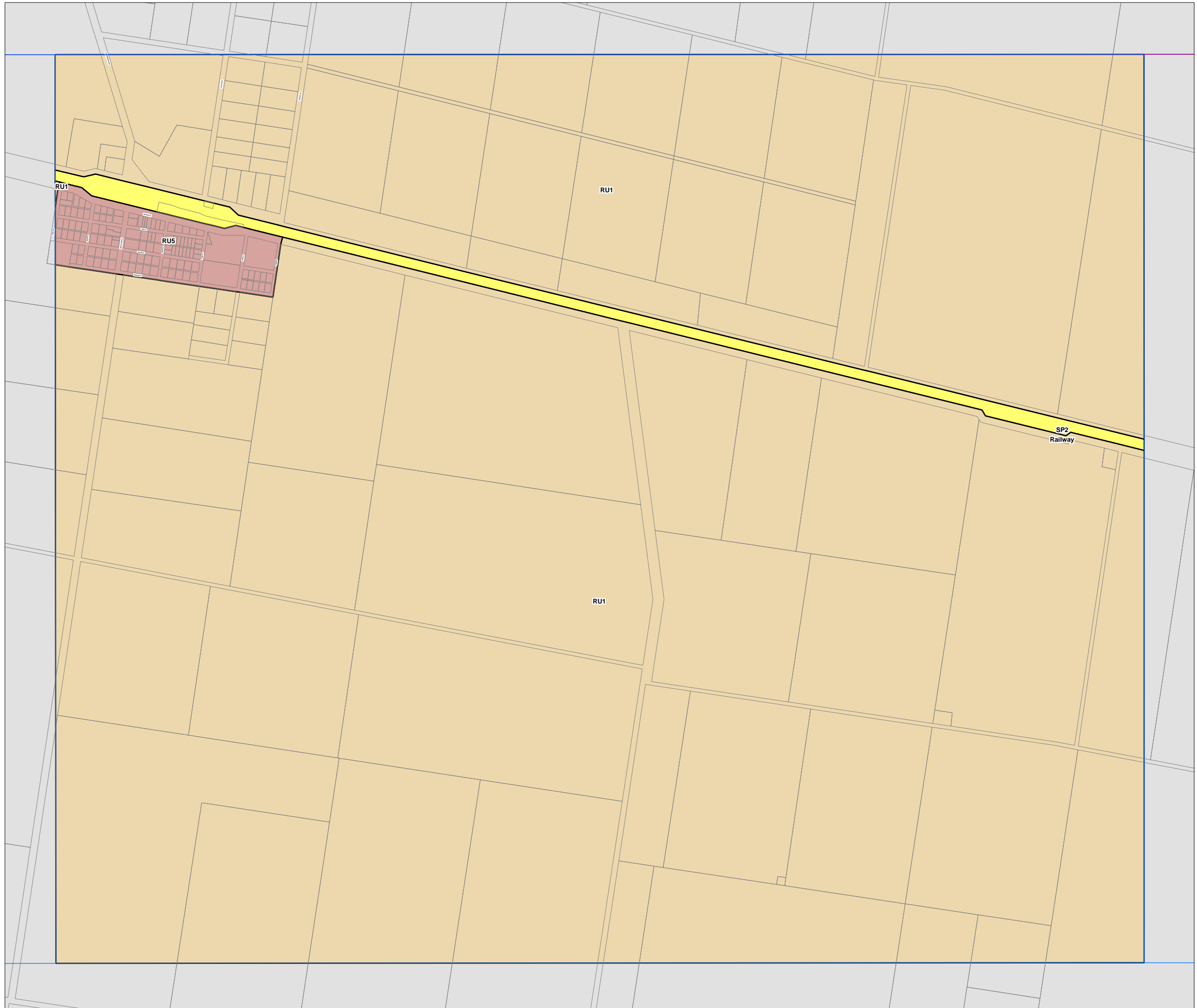


Zone

- RE1 Public Recreation
- RU1 Primary Production
- RU3 Forestry
- RU4 Rural Small Holdings
- RU5 Village
- SP2 Infrastructure

Cadastre


 Cadastre 03/03/09 © Dept of Lands

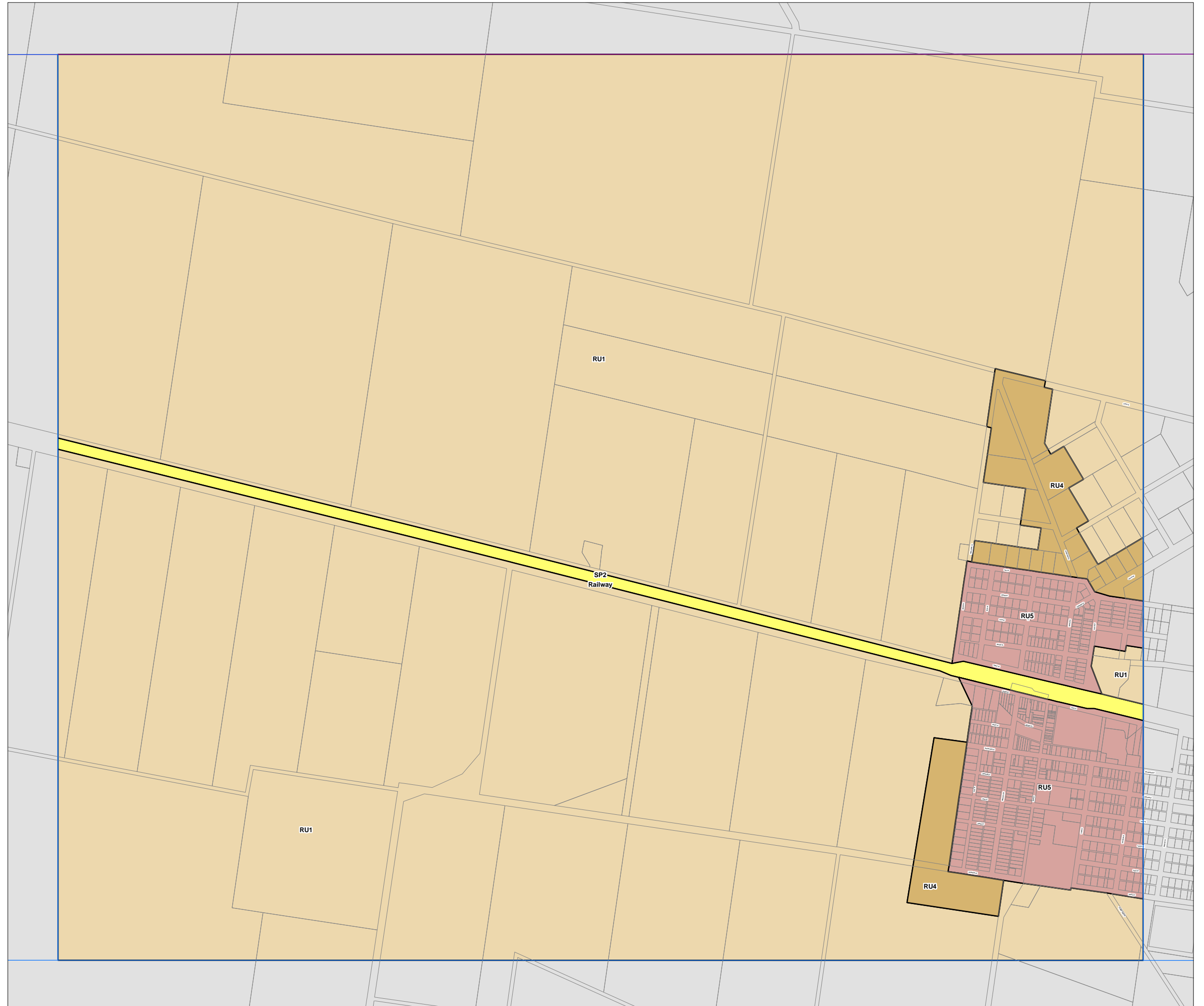
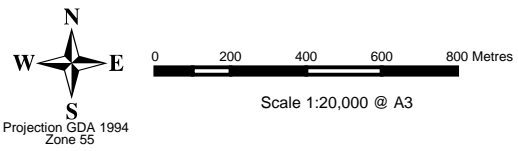
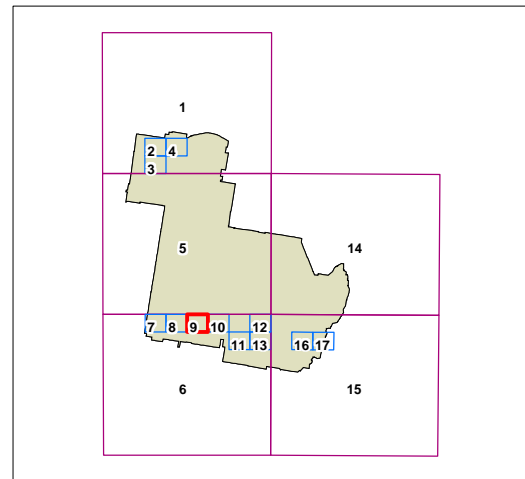


Zone

- RE1 Public Recreation
- RU1 Primary Production
- RU3 Forestry
- RU4 Rural Small Holdings
- RU5 Village
- SP2 Infrastructure

Cadastre

 Cadastre 03/03/09 © Dept of Lands



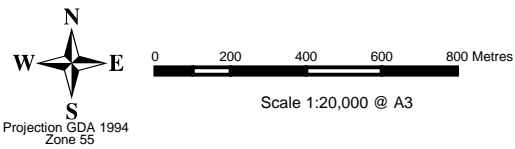
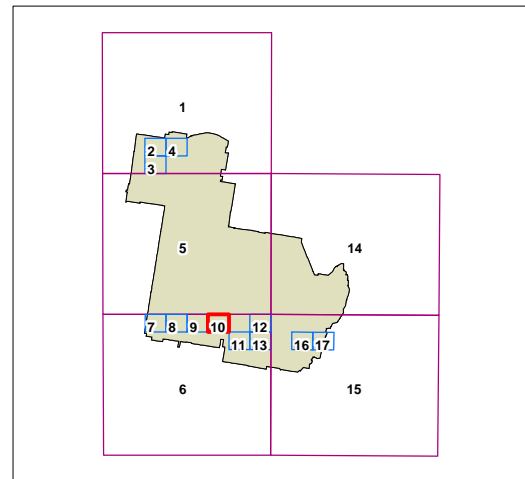
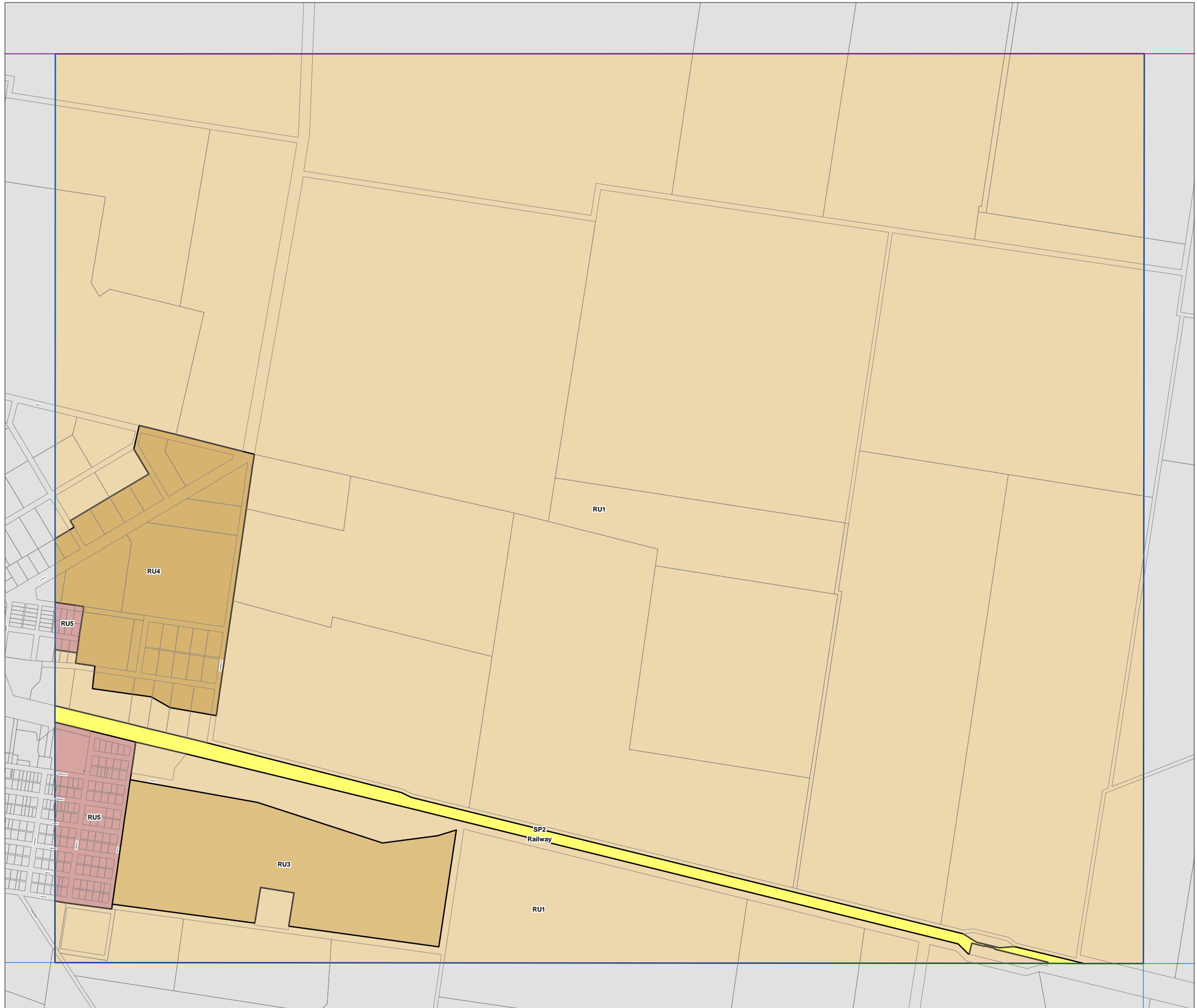
Land Zoning Map - Sheet LZN_010

Zone

- RE1 Public Recreation
- RU1 Primary Production
- RU3 Forestry
- RU4 Rural Small Holdings
- RU5 Village
- SP2 Infrastructure

Cadastre

Cadastre 03/03/09 © Dept of Lands



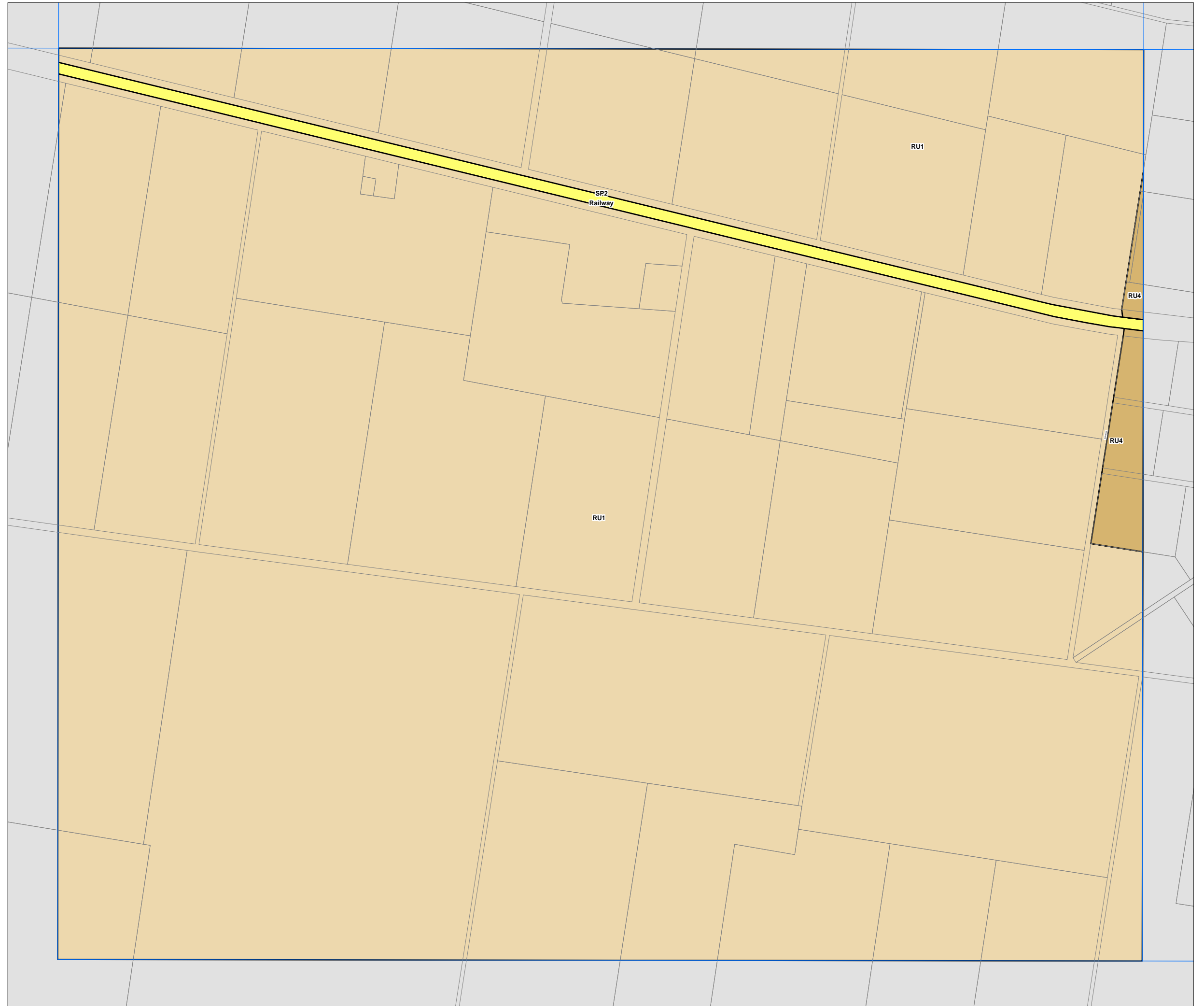
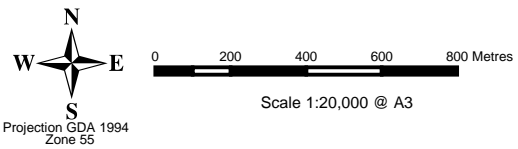
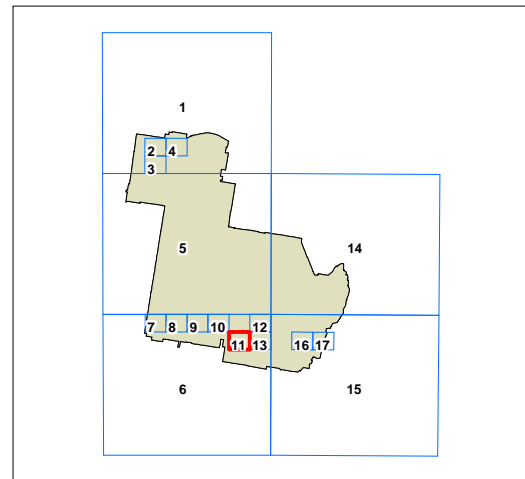
Land Zoning Map - Sheet LZN_011

Zone

- RE1 Public Recreation
- RU1 Primary Production
- RU3 Forestry
- RU4 Rural Small Holdings
- RU5 Village
- SP2 Infrastructure

Cadastre

Cadastre 03/03/09 © Dept of Lands



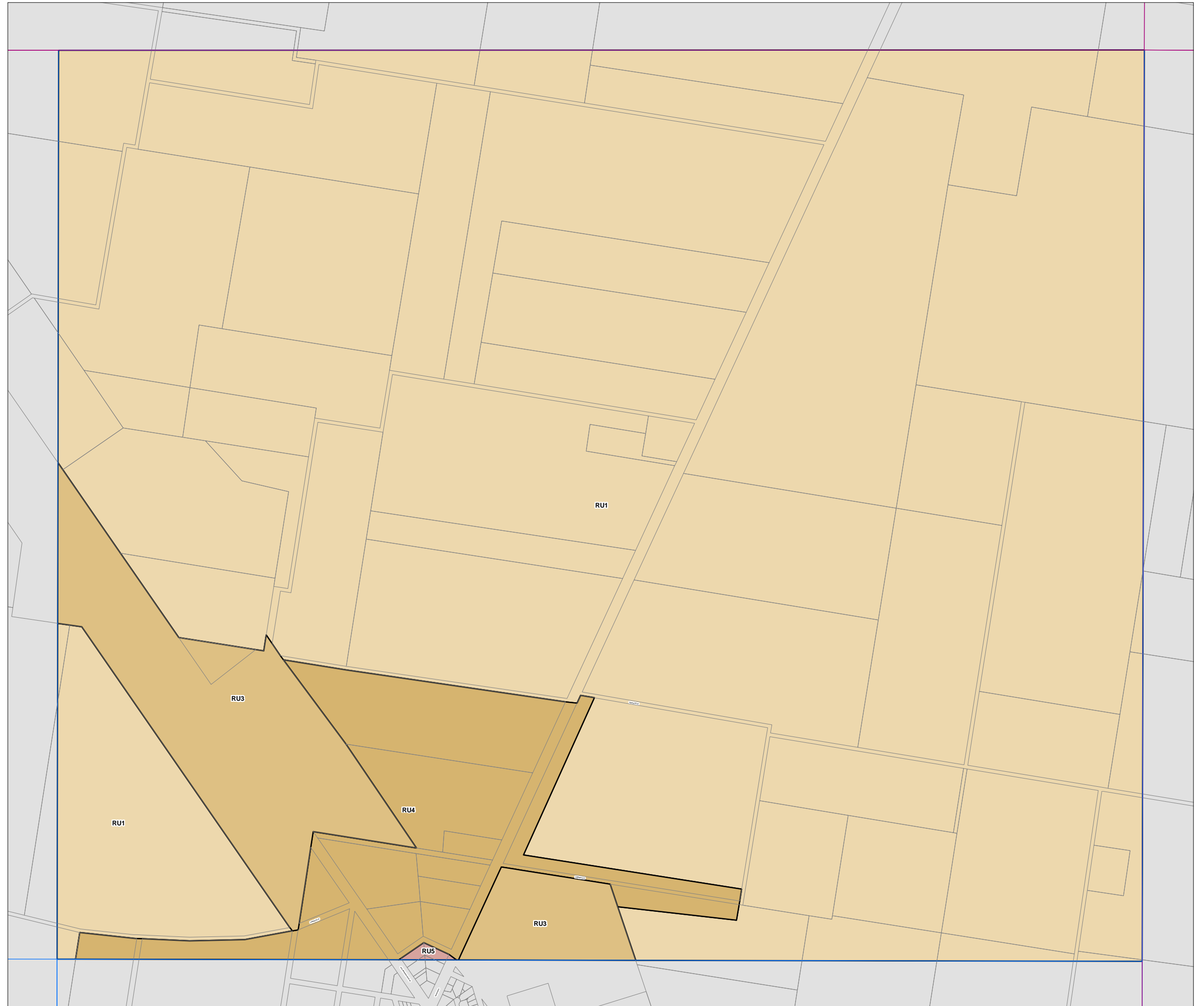
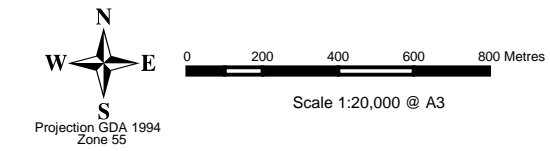
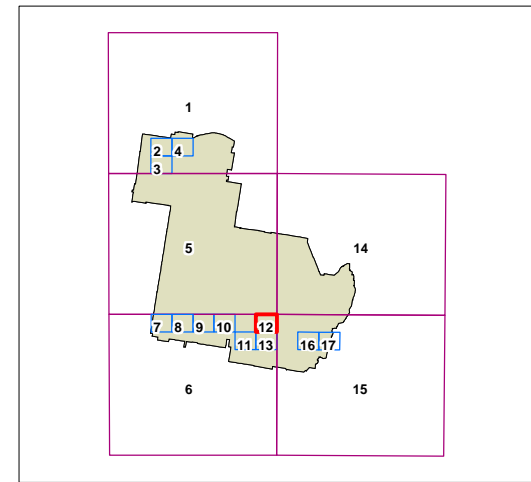
Land Zoning Map - Sheet LZN_012

Zone

- RE1 Public Recreation
- RU1 Primary Production
- RU3 Forestry
- RU4 Rural Small Holdings
- RU5 Village
- SP2 Infrastructure

Cadastre


Cadastre 03/03/09 © Dept of Lands

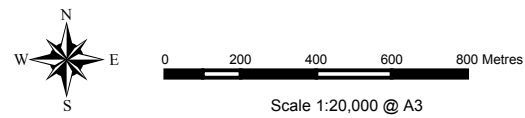
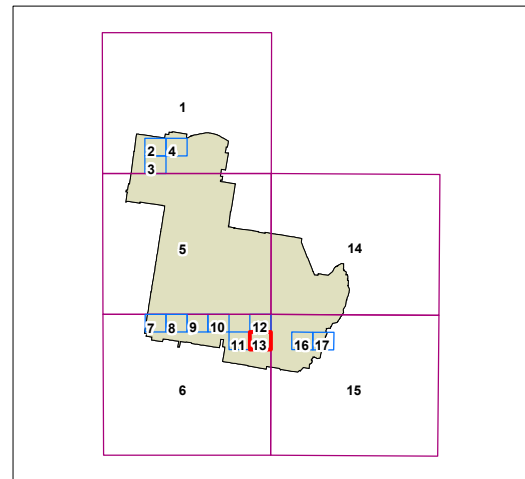
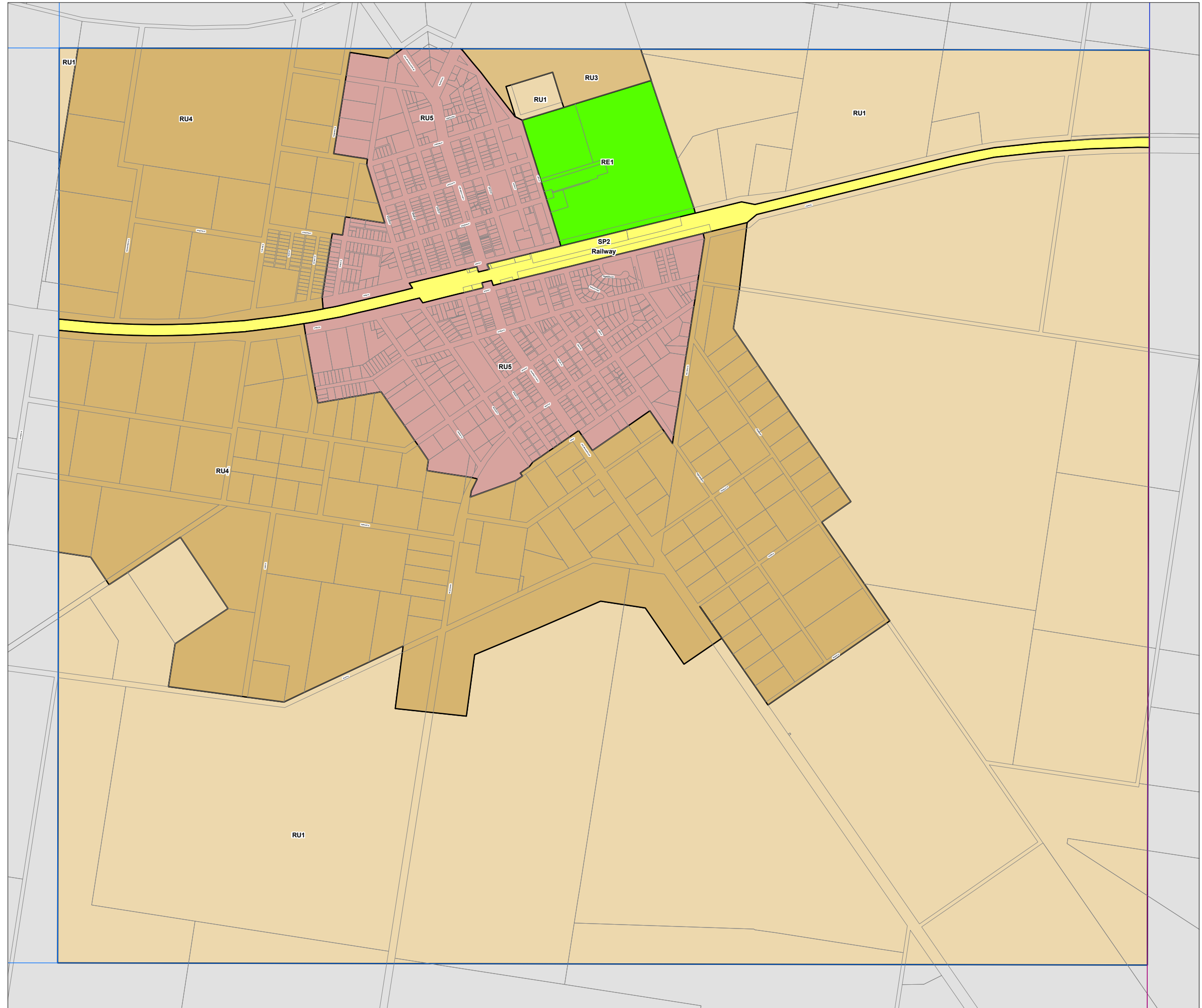


Zone

- RE1 Public Recreation
- RU1 Primary Production
- RU3 Forestry
- RU4 Rural Small Holdings
- RU5 Village
- SP2 Infrastructure

Cadastre

 Cadastre 03/03/09 © Dept of Lands



Projection GDA 1994
Zone 55



Coolamon Local Environmental Plan 2010

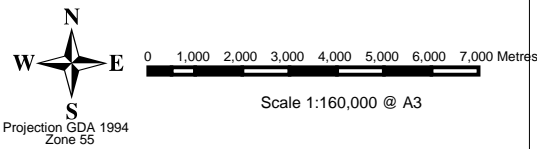
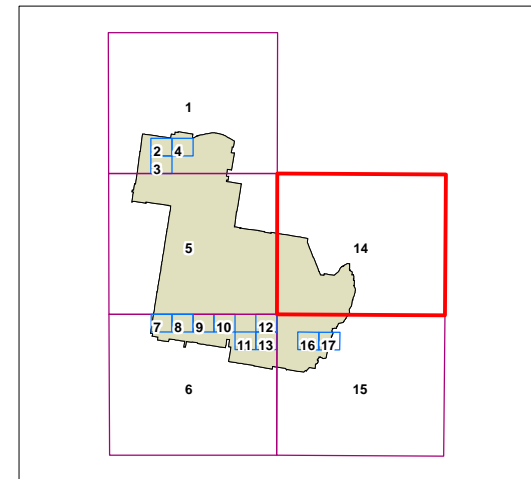
Land Zoning Map - Sheet LZN_014

Zone

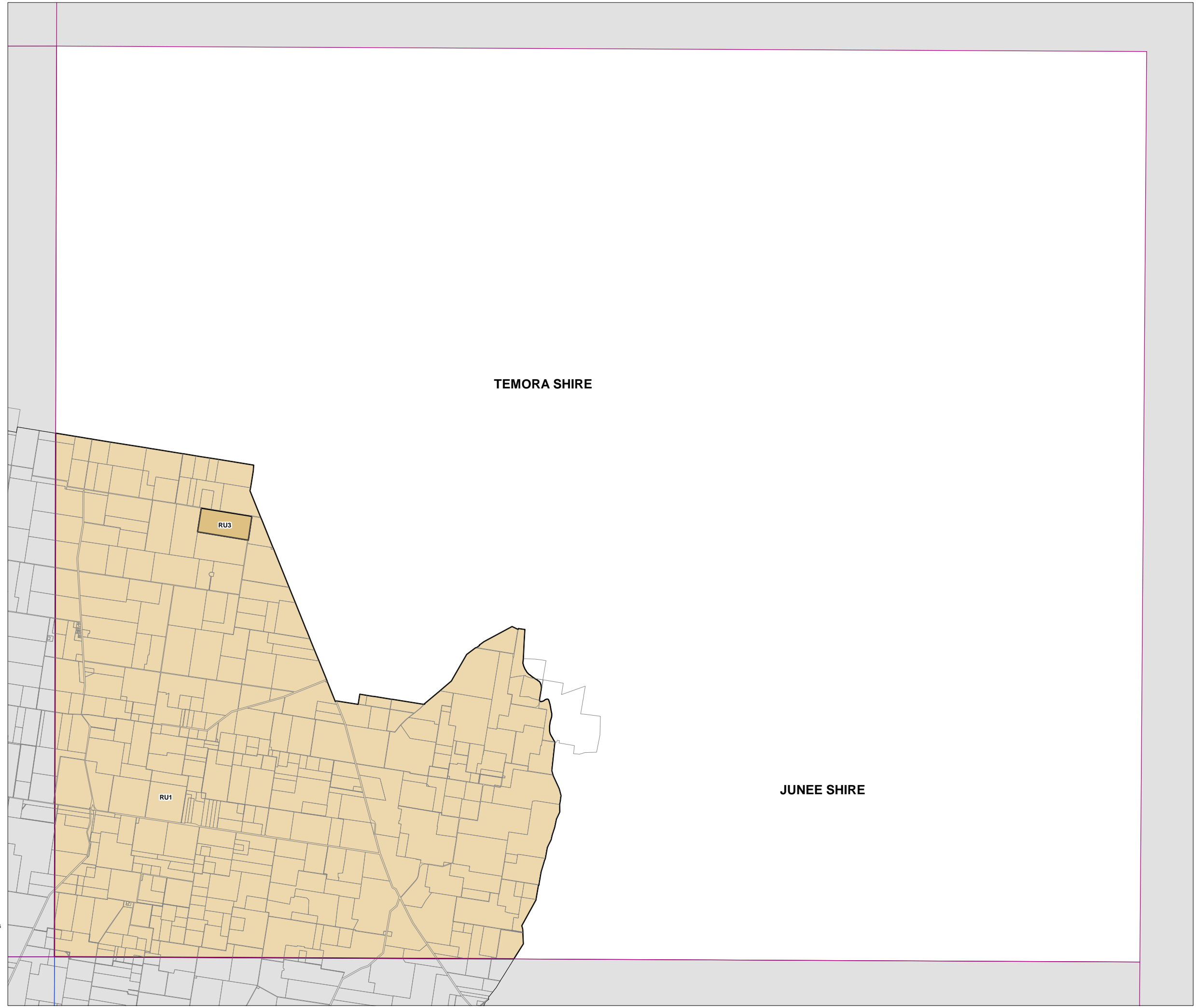
- RE1 Public Recreation
- RU1 Primary Production
- RU3 Forestry
- RU4 Rural Small Holdings
- RU5 Village
- SP2 Infrastructure

Cadastre

Cadastre 03/03/09 © Dept of Lands



Map pdf File Number:
2000_COM_LZN_014_160_20100201




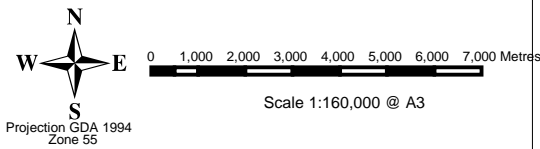
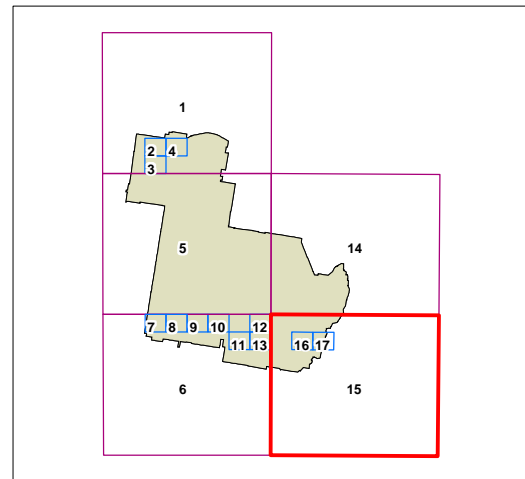
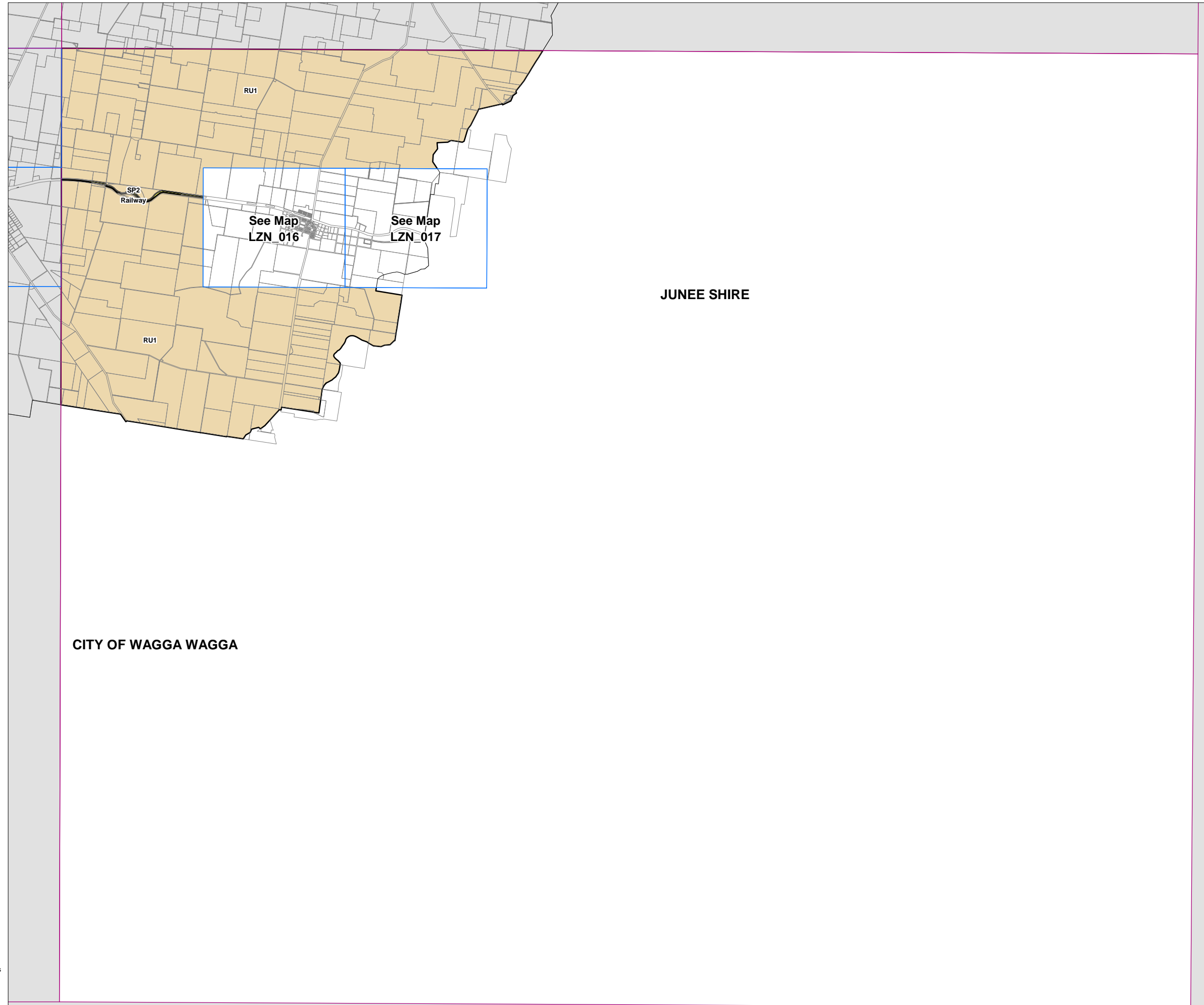
Land Zoning Map - Sheet LZN_015

Zone

- RE1 Public Recreation
- RU1 Primary Production
- RU3 Forestry
- RU4 Rural Small Holdings
- RU5 Village
- SP2 Infrastructure

Cadastre

 Cadastre 03/03/09 © Dept of Lands



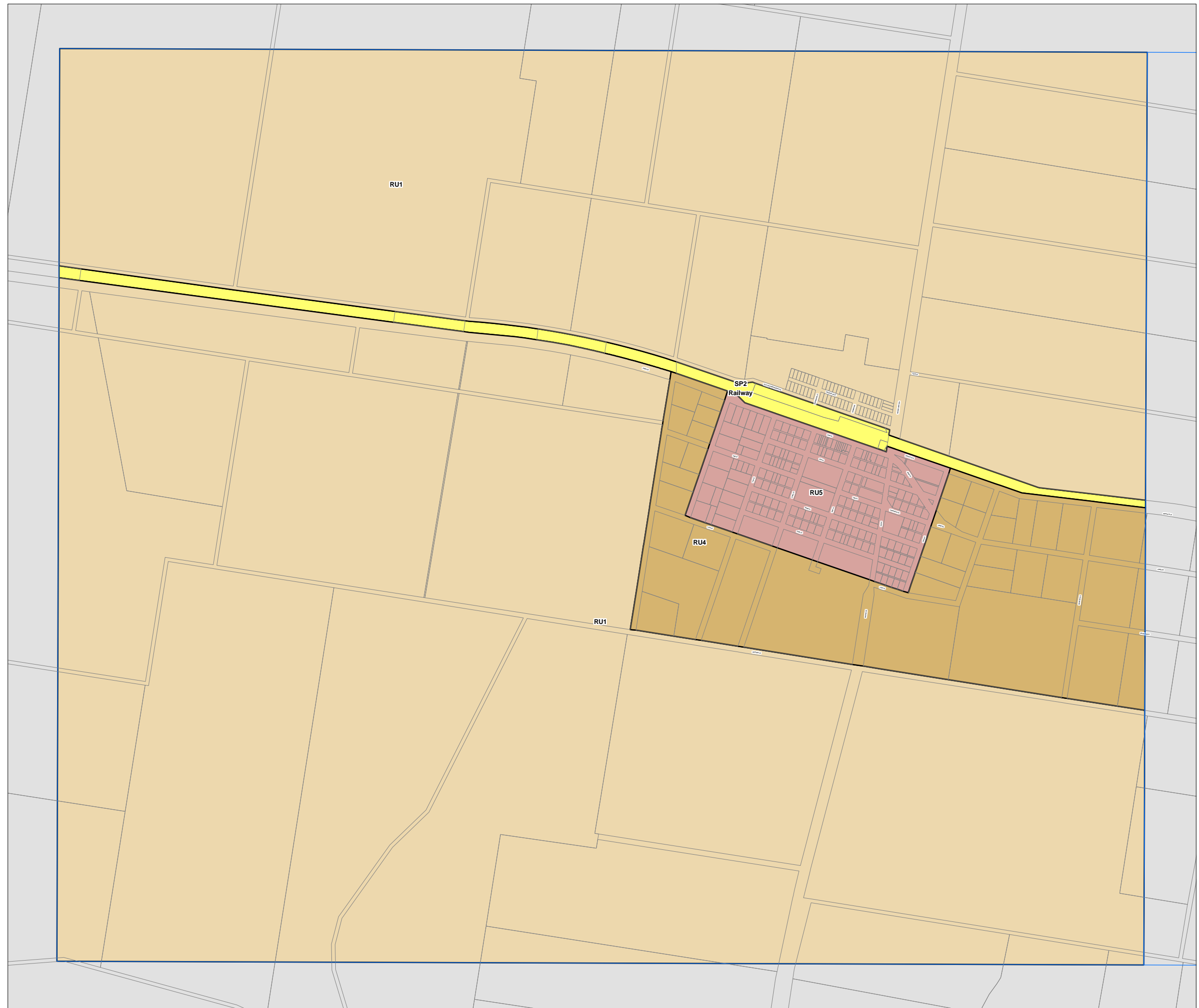
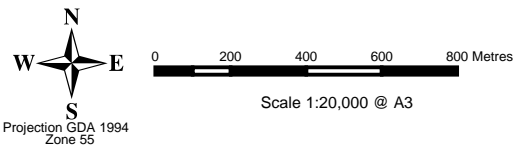
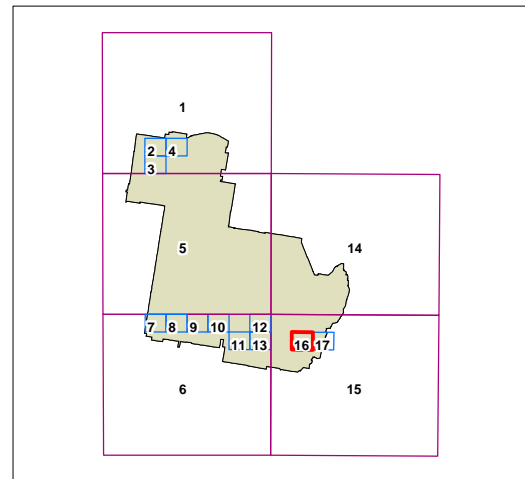
Land Zoning Map - Sheet LZN_016

Zone

- RE1 Public Recreation
- RU1 Primary Production
- RU3 Forestry
- RU4 Rural Small Holdings
- RU5 Village
- SP2 Infrastructure

Cadastre

Cadastre 03/03/09 © Dept of Lands



Zone

- RE1 Public Recreation
- RU1 Primary Production
- RU3 Forestry
- RU4 Rural Small Holdings
- RU5 Village
- SP2 Infrastructure

Cadastre

Cadastre 03/03/09 © Dept of Lands

